

3 02-118
ORDINANCE NUMBER: 2006-23

Public Records of
St. Johns County, FL
Clerk # 2006018872,
O.R. 2661 PG 591-593
03/13/2006 at 02:35 PM,
REC. \$13.00 SUR. \$14.00

AN ORDINANCE OF THE COUNTY OF ST. JOHNS, STATE OF FLORIDA, REZONING LANDS AS DESCRIBED HEREINAFTER FROM THE PRESENT ZONING CLASSIFICATION OF OPEN RURAL (OR) TO PUBLIC SERVICE (PS); MAKING FINDINGS OF FACT; REQUIRING RECORDATION; AND PROVIDING AN EFFECTIVE DATE.

NOW THEREFORE, BE IT ORDAINED BY THE BOARD OF COUNTY COMMISSIONERS OF ST. JOHNS COUNTY, FLORIDA:

WHEREAS, the development of the lands within this rezoning shall proceed in accordance with the application, dated April 28, 2005, in addition to supporting documents and statements from the applicant which are a part of Zoning File REZ 2005-26 St. Johns County Utility Warehouse, as approved by the Board of County Commissioners, and incorporated by reference into and made part hereof this Ordinance. In the case of conflict between the application, the supporting documents, and the below described special provisions of this Ordinance, the below described provisions shall prevail.

SECTION 1. Upon consideration of the application, supporting documents, statements from the applicant, correspondence received by the Growth Management Services Department, recommendation of the Planning and Zoning Agency, and comments from the staff and the general public at the public hearing, finds as follows:

1. The request for rezoning has been fully considered after public hearing with legal notice duly published as required by law.
2. The rezoning to Public Service (PS) is consistent with the Comprehensive Plan, in that:
 - (a) The rezoning is compatible and complementary to adjacent land uses. (Objective A.1.3)
 - (b) The rezoning encourages an efficient and compact land use pattern and supports balanced growth and economic development. (Objective A.1.11)
 - (c) The proposed project is consistent with the goals, policies and objectives of the 2015 St. Johns County Comprehensive Plan.
3. The rezoning to Public Service (PS) is consistent with the St. Johns County Land Development Code.
4. The zoning district designation of Public Service (PS) is consistent with the land uses allowed in the land use designation of Mixed Use District (Md) as depicted on the 2015 Future Land Use Map.

SECTION 2. Pursuant to this application File Number REZ 2005-26 the zoning classification

is hereby changed to Public Service (PS).

SECTION 3. To the extent that they do not conflict with the unique, specific and detailed provisions of this Ordinance, all provisions of the Land Development Code as such may be amended from time to time shall be applicable to development of property referenced herein except to the degree that development may qualify for vested rights in accordance with applicable ordinances and laws. Notwithstanding any provision of this ordinance, no portion of any concurrency provision or impact fee ordinance, building code, Comprehensive Plan or any other non Land Development Code ordinance or regulation shall be deemed waived or varied by any provision herein.

SECTION 4. This Ordinance shall take effect upon receipt by the Secretary of State.

SECTION 5. This Ordinance shall be recorded in a book kept and maintained by the Clerk of the Board of County Commissioners of St. Johns County, Florida, in accordance with Section 125.68, Florida Statutes.

SECTION 6. Upon the effective date of this Ordinance, the zoning classification shall be recorded on the Zoning Atlas filed maintained in the Growth Management Services Department by the Planning Director or designee.

PASSED AND ENACTED BY THE BOARD OF COUNTY COMMISSIONERS OF ST. JOHNS COUNTY, FLORIDA, THIS 7th DAY OF March 2006.

**BOARD OF COUNTY COMMISSIONERS
OF ST. JOHNS COUNTY, FLORIDA**

BY: James E. Bryant
James E. Bryant, Chairman

RENDITION DATE 03/09/06

ATTEST: CHERYL STRICKLAND, CLERK

BY: Uwanda King
Deputy Clerk

EFFECTIVE DATE: 03/13/06




Exhibit A

ST. JOHNS COUNTY
PLANNING DEPARTMENT


PART OF THOSE LANDS DESCRIBED IN OFFICIAL RECORDS 296, PAGE 1, OF THE CURRENT PUBLIC RECORDS OF ST. JOHNS COUNTY, FLORIDA, LYING IN SECTION 5, TOWNSHIP 7 SOUTH, RANGE 29 EAST, AND BEING MORE PARTICULARLY DESCRIBED AS FOLLOWS:

FOR A POINT OF COMMENCEMENT, COMMENCE AT THE NORTHEAST CORNER OF SAID SECTION 5, TOWNSHIP 7 SOUTH, RANGE 29 EAST; THENCE SOUTH 06°01'40" EAST, ALONG THE EASTERLY LINE OF SAID SECTION 5, 3158.02 FEET TO THE POINT OF BEGINNING.

FROM THE POINT OF BEGINNING THUS DESCRIBED; THENCE CONTINUE SOUTH 06°01'40" EAST, ALONG THE AFORMENTIONED EASTERLY LINE OF SECTION 5, SAME BEING AN EASTERLY LINE OF THOSE LANDS DESCRIBED IN OFFICIAL RECORDS 296, PAGE 1, OF THE CURRENT PUBLIC RECORDS OF ST. JOHNS COUNTY, FLORIDA, 385.63 FEET TO THE NORTHEAST CORNER OF THOSE LANDS DESCRIBED IN OFFICIAL RECORDS 815, PAGE 459, OF THE CURRENT PUBLIC RECORDS OF ST. JOHNS COUNTY, FLORIDA, SAME BEING (A 60 FOOT RIGHT-OF-WAY) KNOWN AS ARC DRIVE; THENCE NORTH 87°34'20" WEST, ALONG THE NORTHERLY LINE OF SAID ARC DRIVE, 1152.49 FEET TO THE NORTHWEST CORNER OF SAID ARC DRIVE, SAID CORNER LYING ON THE EASTERLY RIGHT-OF-WAY LINE OF INMAN ROAD (A 60 FOOT RIGHT-OF-WAY-AS NOW ESTABLISHED BY MONUMENTATION FOUND IN THE FIELD); THENCE NORTH 02°34'47" WEST, ALONG JUST MENTIONED EASTERLY RIGHT-OF-WAY LINE OF SAID INMAN ROAD, 382.90 FEET; THENCE SOUTH 87°34'20" EAST, DEPARTING SAID RIGHT-OF-WAY LINE, 1129.21 FEET TO THE POINT OF BEGINNING.

CONTAINING 9.99 ACRES MORE OR LESS.

I HEREBY CERTIFY THAT THIS DOCUMENT IS A TRUE AND CORRECT COPY AS APPEARS ON RECORD IN ST. JOHNS COUNTY, FLORIDA WITNESS MY HAND AND OFFICIAL SEAL THIS 13th DAY OF March 2006
CHERYL STRICKLAND, CLERK
Ex-Officio Clerk of the Board of County Commissioners



BY: Gwenne King D.C.

THE ST. AUGUSTINE RECORD

PUBLISHED EVERY MORNING MONDAY THROUGH FRIDAY, SATURDAY AND SUNDAY MORNING
ST. AUGUSTINE AND ST. JOHNS COUNTY, FLORIDA

COPY OF ADVERTISEMENT

STATE OF FLORIDA,
COUNTY OF ST. JOHNS

Before the undersigned authority personally appeared **CHARLES BARRETT**
who on oath says that he is an Accounting Clerk of the St. Augustine Record,
a daily newspaper published at St. Augustine in St. Johns County, Florida:
that the attached copy of advertisement, being **NOTICE OF HEARING**
in the matter **REZ 05-26 SJC UTILITY WH..**
was published in said newspaper in the issues of
FEBRUARY 20, 2006.

Affiant further says that the St. Augustine Record is a newspaper published
at St. Augustine, in said St. Johns County, Florida, and that the said newspaper
heretofore been continuously published in said St. Johns County, Florida, each
day and has been entered as second class mail matter at the post office in the
City of St. Augustine, in said St. Johns County, for a period of one year preceding
the first publication of the copy of advertisement; and affiant further says that
he has neither paid nor promised any person, firm or corporation any discount,
rebate, commission or refund for the purpose of securing the advertisement for
publication in the said newspaper.

Sworn to and subscribed before me this **20TH** day of **FEBRUARY, 2006.**

by *Charles Barrett* who is personally known to me
or who has produced **PERSONALLY KNOWN** as identification.

Patricia A. Bergquist

(Signature of Notary Public)



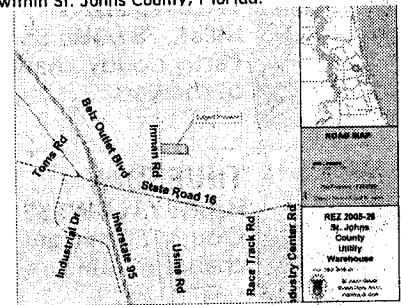
Patricia A. Bergquist
My Commission DD275991
Expires December 18, 2007

(Seal)

PATRICIA A. BERGQUIST

NOTICE OF A PROPOSED REZONING

NOTICE IS HEREBY GIVEN that a public hearing will be held on Tuesday, March 7, 2006 at 9:00 a.m. by the St. Johns County Board of County Commissioners in the County Auditorium, County Administration Building, 4020 Lewis Speedway, St. Augustine, Florida, to rezone from Open Rural (OR) to Public Service (PS).
The subject property is located at 3920 Inman Road within St. Johns County, Florida.



This file is maintained in the Planning Division of the Growth Management Services Department, at the County Administration Building, 4020 Lewis Speedway, St. Augustine, Florida, and may be examined by interested parties prior to said public hearing.

NOTICE TO PERSONS NEEDING SPECIAL ACCOMMODATIONS AND TO ALL HEARING IMPAIRED PERSONS: In accordance with the Americans with Disabilities Act, persons needing special accommodations or an interpreter to participate in this proceeding should contact the County's ADA Coordinator at (904) 209-0650 or at the County Administration Building, 4020 Lewis Speedway, St. Augustine, Florida, 32085. For hearing impaired individuals, call Florida Relay Service at 1 800 955 8770, no later than 5 days prior to the date of this meeting.

If a person decides to appeal any decision made with respect to any matter considered at the meeting or hearing, he will need a record of the proceedings and for such purpose he may need to ensure that a verbatim record of the proceedings is made, which record includes the testimony and evidence upon which appeal is to be based.

This matter is subject to court imposed quasi-judicial rules of procedures. Interested parties should limit contact with the Board of County Commissioners or the Planning and Zoning Agency members on this topic, except with compliance with Resolution 95-126, to properly noticed public hearings or to written communication care of St. Johns County Planning Division, P.O. Drawer 349, St. Augustine, Florida, 32085.

BOARD OF COUNTY COMMISSIONERS
ST. JOHNS COUNTY, FLORIDA
JAMES BRYANT, CHAIRMAN
FILE NUMBER: REZ 2005-26
St. Johns County Utility Warehouse
LS17-6 Feb 20, 2006