

3
③
ORDINANCE NUMBER: 2009-5

Public Records of
St. Johns County, FL
Clerk # 2009006064,
O.R. 3161 PG 1345-1347
02/06/2009 at 01:42 PM,
REC. \$13.00 SUR. \$14.00

AN ORDINANCE OF THE COUNTY OF ST. JOHNS, STATE OF FLORIDA, REZONING LANDS AS DESCRIBED HEREINAFTER FROM THE PRESENT ZONING CLASSIFICATION OF OPEN RURAL (OR) TO INDUSTRIAL WAREHOUSE (IW); MAKING FINDINGS OF FACT; REQUIRING RECORDATION; AND PROVIDING AN EFFECTIVE DATE.

NOW THEREFORE, BE IT ORDAINED BY THE BOARD OF COUNTY COMMISSIONERS OF ST. JOHNS COUNTY, FLORIDA:

WHEREAS, the development of the lands within this rezoning shall proceed in accordance with the application, dated August 25, 2008 in addition to supporting documents and statements from the applicant which are a part of Zoning File REZ 2008-17 US 1 Office Warehouse Rezoning, as approved by the Board of County Commissioners, and incorporated by reference into and made part hereof this Ordinance. In the case of conflict between the application, the supporting documents, and the below described special provisions of this Ordinance, the below described provisions shall prevail.

SECTION 1. Upon consideration of the application, supporting documents, statements from the applicant, correspondence received by the Growth Management Services Department, recommendation of the Planning and Zoning Agency, and comments from the staff and the general public at the public hearing, the Board of County Commissioners, finds as follows:

1. The request for rezoning has been fully considered after public hearing with legal notice duly published as required by law.
2. The rezoning to Industrial Warehouse (IW) is consistent with the Comprehensive Plan, in that:
 - (a) The rezoning is compatible and complementary to adjacent land uses. (Objective A.1.3.12)
 - (b) The rezoning encourages an efficient and compact land use pattern and supports balanced growth and economic development. (Objective A.1.11)
 - (c) The proposed project is consistent with the goals, policies and objectives of the 2015 St. Johns County Comprehensive Plan.
3. The rezoning to Industrial Warehouse (IW) is consistent with the St. Johns County Land Development Code.
4. The zoning district designation of Industrial Warehouse (IW) is consistent with the land uses allowed in the land use designation of Mixed Use District (Md) as depicted on the 2015 Future Land Use Map.

SECTION 2. Pursuant to this application File Number REZ 2008-17 the zoning classification of the lands described within the attached legal description, Exhibit "A",

is hereby changed to Industrial Warehouse (IW).

SECTION 3. To the extent that they do not conflict with the unique, specific and detailed provisions of this Ordinance, all provisions of the Land Development Code as such may be amended from time to time shall be applicable to development of property referenced herein except to the degree that development may qualify for vested rights in accordance with applicable ordinances and laws. Notwithstanding any provision of this ordinance, no portion of any concurrency provision or impact fee ordinance, building code, Comprehensive Plan or any other non Land Development Code ordinance or regulation shall be deemed waived or varied by any provision herein.

SECTION 4. This Ordinance shall take effect upon receipt by the Secretary of State.

SECTION 5. This Ordinance shall be recorded in a book kept and maintained by the Clerk of the Board of County Commissioners of St. Johns County, Florida, in accordance with Section 125.68, Florida Statutes.

SECTION 6. Upon the effective date of this Ordinance, the zoning classification shall be recorded on the Zoning Atlas filed maintained in the Growth Management Services Department by the Planning Director or designee.

PASSED AND ENACTED BY THE BOARD OF COUNTY COMMISSIONERS OF ST. JOHNS COUNTY, FLORIDA, THIS 20th DAY OF January 2009.

**BOARD OF COUNTY COMMISSIONERS
OF ST. JOHNS COUNTY, FLORIDA**

BY: Cyndi Stevenson
Cyndi Stevenson, Its Chair

RENDITION DATE 01-22-09

ATTEST: CHERYL STRICKLAND, CLERK

BY: Yvonne Kery
Deputy Clerk

EFFECTIVE DATE: 01-27-09



Exhibit A

AUGUST 11, 2008

U.S. HIGHWAY NO.1 (NORTH OF STOKES LANDING ROAD) PARCEL FOR REZONING)

A PART OF THE PABLO SABATE GRANT, SECTION 50, TOWNSHIP 6 SOUTH, RANGE 29 EAST, ST. JOHNS COUNTY, FLORIDA, BEING MORE PARTICULARLY DESCRIBED AS FOLLOWS:

FOR A POINT OF REFERENCE COMMENCE AT THE INTERSECTION OF THE NORTHWESTERLY RIGHT OF WAY LINE OF STOKES LANDING ROAD (A 60 FOOT RIGHT OF WAY) WITH THE NORTHEASTERLY RIGHT OF WAY LINE OF U.S. HIGHWAY NO. 1 (A 150 FOOT RIGHT OF WAY) AND RUN NORTH 37° 00' 00" WEST, ALONG SAID NORTHEASTERLY RIGHT OF WAY LINE OF U.S. HIGHWAY NO. 1, A DISTANCE OF 400.00 FEET TO THE POINT OF BEGINNING.


FROM THE POINT OF BEGINNING THUS DESCRIBED CONTINUE NORTH 37° 00' 00" WEST, ALONG SAID NORTHEASTERLY RIGHT OF WAY LINE, A DISTANCE OF 852.47 FEET; THENCE NORTH 53° 00' 00" EAST, ALONG THE SOUTHEASTERLY LINE OF LANDS RECORDED IN OFFICIAL RECORDS BOOK 625, PAGE 832, OF THE PUBLIC RECORDS OF SAID COUNTY, A DISTANCE OF 471.00 FEET; THENCE SOUTH 37° 00' 00" EAST, A DISTANCE OF 962.47 FEET; THENCE SOUTH 53° 00' 00" WEST, A DISTANCE OF 271.28 FEET TO A POINT ON THE NORTHEASTERLY LINE OF LANDS RECORDED IN OFFICIAL RECORDS BOOK 1088, PAGE 874 OF SAID PUBLIC RECORDS; THENCE NORTH 36° 59' 04" WEST, ALONG LAST MENTIONED NORTHEASTERLY DEED LINE, A DISTANCE OF 110.28 FEET TO THE MOST NORTHERLY CORNER THEREOF; THENCE SOUTH 52° 55' 12" WEST, ALONG THE NORTHWESTERLY LINE OF SAID OFFICIAL RECORDS BOOK 1088, PAGE 874, A DISTANCE OF 199.75 FEET TO THE POINT OF BEGINNING.

CONTAINING 9.9 ACRES, MORE OR LESS.

HEREBY CERTIFY THAT THIS DOCUMENT
IS A TRUE AND CORRECT COPY
ON RECORD
WITNESS ME
THIS 5th day of February 09
CHERYL STEIN
Suo-Officio Clerk of the Court

BY: Yvonne King uc





The St. Augustine Record

PUBLISHED EVERY MORNING SUNDAY THRU SATURDAY
ST. AUGUSTINE AND ST. JOHNS COUNTY, FLORIDA

STATE OF FLORIDA,
COUNTY OF ST. JOHNS

Before the undersigned authority personally appeared **ULINDA E. VERSTRAATE**

who on oath says that she is an Employee of the St. Augustine Record,
a daily newspaper published at St. Augustine in St. Johns County, Florida:

that the attached copy of advertisement being a **NOTICE OF PROPOSED REZONING**

In/the matter of **REZ2008-17 US 1 OFFICE WAREHOUSE**

L 14-9 was published in said newspaper **JAN 05, 2009**


Affiant further says that the St. Augustine Record is a newspaper published at St. Augustine, in said St. Johns County, Florida, and that the said newspaper heretofore been continuously published in said St. Johns County, Florida, each day and has been entered as second class mail matter at the post office in the City of St. Augustine, in said St. Johns County, for a period of one year preceding the first publication of the copy of advertisement; and affiant further says that she has neither paid nor promised any person, firm or corporation any discount, rebate, commission or refund for the purpose of securing the advertisement for publication in the said newspaper.

Sworn to and subscribed before me this **5th** day of **JAN 2009**

by Ulinda E. Verstraate who is personally known to me
or who has produced **PERSONALLY KNOWN** as identification

Lana C. Gatewood

(Signature of Notary Public)
LANA C. GATEWOOD

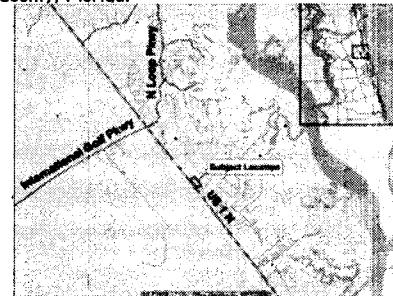


NOTICE OF A PROPOSED REZONING

NOTICE IS HEREBY GIVEN that a public hearing will be held on **Tuesday, January 20, 2009 at 9:00 a.m.** by the St. Johns County Board of County Commissioners in the County Auditorium, County Administration Building, 500 San Sebastian View, St. Augustine, Florida, to issue a decision on

AN ORDINANCE OF THE COUNTY OF ST. JOHNS, STATE OF FLORIDA, REZONING LANDS AS DESCRIBED HEREINAFTER FROM THE PRESENT ZONING CLASSIFICATION OF OPEN RURAL (OR) TO INDUSTRIAL WAREHOUSE (IW); MAKING FINDINGS OF FACT; REQUIRING RECORDATION; AND PROVIDING AN EFFECTIVE DATE.

The subject property is located on US 1 North, just north of Stokes Landing Rd, within St. Johns County, Florida.



This file is maintained in the Planning Division of the Growth Management Services Department, at the Permit Center, 4040 Lewis Speedway, St. Augustine, Florida, and may be examined by interested parties prior to said public hearing. Items not heard by 6 pm shall automatically be continued until 9 am the following day, unless otherwise directed by the Board.

Interested parties may appear at the meeting and be heard with respect to the proposed ordinance.

NOTICE TO PERSONS NEEDING SPECIAL ACCOMMODATIONS AND TO ALL HEARING IMPAIRED PERSONS: In accordance with the Americans with Disabilities Act, persons needing special accommodations or an interpreter to participate in this proceeding should contact the County's ADA Coordinator at (904) 209-0650 or at the County Administration Building, 500 San Sebastian View, St. Augustine, Florida, 32085. For hearing impaired individuals, call Florida Relay Service at 1 800 955 8770, no later than 5 days prior to the date of this meeting.

If a person decides to appeal any decision made with respect to any matter considered at the meeting or hearing, he will need a record of the proceedings and for such purpose he may need to ensure that a verbatim record of the proceedings is made, which record includes the testimony and evidence upon which appeal is to be based.

This matter is subject to court imposed quasi-judicial rules of procedures. It is anticipated that one or more County Commissioners may attend this meeting. Interested parties should limit contact with the Board of County Commissioners or the Planning and Zoning Agency members on this topic, except in compliance with Resolution 95-126, to properly notified public hearings or to written communication care of St. Johns County Planning Division, 4040 Lewis Speedway, St. Augustine, Florida, 32085.

**PLANNING AND ZONING AGENCY
ST. JOHNS COUNTY, FLORIDA
CYNDI STEVENSON, CHAIR**

**FILE NUMBER: REZ 2008-17 US 1 Office Warehouse
L14-9 Jan 5, 2009**