

ORDINANCE NUMBER: 2018-54

AN ORDINANCE OF THE COUNTY OF ST. JOHNS, STATE OF FLORIDA, REZONING LANDS AS DESCRIBED HEREINAFTER FROM THE PRESENT ZONING CLASSIFICATION OF COMMERCIAL GENERAL (CG) TO COMMERCIAL INTENSIVE (CI); MAKING FINDINGS OF FACT; REQUIRING RECORDATION; AND PROVIDING AN EFFECTIVE DATE.

NOW THEREFORE, BE IT ORDAINED BY THE BOARD OF COUNTY COMMISSIONERS OF ST. JOHNS COUNTY, FLORIDA:

WHEREAS, the development of the lands within this rezoning shall proceed in accordance with the application, dated MAY 16, 2018 in addition to supporting documents and statements from the applicant which are a part of Zoning File REZ 2018-07 Classic Car Storage, as approved by the Board of County Commissioners, and incorporated by reference into and made part hereof this Ordinance. In the case of conflict between the application, the supporting documents, and the below described special provisions of this Ordinance, the below described provisions shall prevail.

SECTION 1. Upon consideration of the application, supporting documents, statements from the applicant, correspondence received by the Growth Management Department, recommendation of the Planning and Zoning Agency, and comments from the staff and the general public at the public hearing, the Board of County Commissioners, finds as follows:

1. The request for rezoning has been fully considered after public hearing with legal notice duly published as required by law.
2. The rezoning to **COMMERCIAL INTENSIVE (CI)** is consistent with the Comprehensive Plan, in that:
 - (a) The rezoning is compatible and complementary to conforming adjacent land uses. (Objective A.1.3.11)
 - (b) The rezoning encourages an efficient and compact land use pattern and supports balanced growth and economic development. (Objective A.1.11)
 - (c) The proposed project is consistent with the goals, policies and objectives of the 2025 St. Johns County Comprehensive Plan.
3. The rezoning to **COMMERCIAL INTENSIVE (CI)** is consistent with the St. Johns County Land Development Code.
4. The zone district of **COMMERCIAL INTENSIVE (CI)** is consistent with the land uses allowed in the land use designation of Mixed Use District as depicted on the 2025 Future Land Use Map.

SECTION 2. Pursuant to this application **File Number REZ 2018-07** the zoning classification of the lands described within the attached legal description, Exhibit "A",

is hereby changed to COMMERCIAL INTENSIVE (C1).

SECTION 3. To the extent that they do not conflict with the unique, specific and detailed provisions of this Ordinance, all provisions of the Land Development Code as such may be amended from time to time shall be applicable to development of property referenced herein except to the degree that development may qualify for vested rights in accordance with applicable ordinances and laws. Notwithstanding any provision of this ordinance, no portion of any concurrency provision or impact fee ordinance, building code, Comprehensive Plan or any other non-Land Development Code ordinance or regulation shall be deemed waived or varied by any provision herein. Notwithstanding any provision of this ordinance, no portion of any use restriction, title conditions, restriction or covenant shall be deemed waived or varied by any provision herein.

SECTION 4. This Ordinance shall take effect upon receipt by the Secretary of State.

SECTION 5. This Ordinance shall be recorded in a book kept and maintained by the Clerk of the Board of County Commissioners of St. Johns County, Florida, in accordance with Section 125.68, Florida Statutes.

SECTION 6. Upon the effective date of this Ordinance, the zoning classification shall be recorded on the Zoning Atlas.

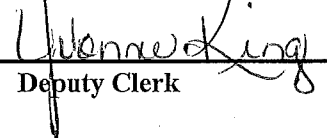
PASSED AND ENACTED BY THE BOARD OF COUNTY COMMISSIONERS OF ST. JOHNS COUNTY, FLORIDA THIS 6th DAY OF November 2018.

**BOARD OF COUNTY COMMISSIONERS
OF ST. JOHNS COUNTY, FLORIDA**

BY: 
Henry Dean, Chair

RENDITION DATE NOV - 8 2018

ATTEST: **HUNTER S. CONRAD, CLERK**

BY: 
Deputy Clerk

EFFECTIVE DATE: NOV 09 2018





EXHIBIT A
Legal Description (revised 08/10/18)
Classic Car Storage

PART OF LOT C, MOULTRIE HEIGHTS, ACCORDING TO THE PLAT THEREOF RECORDED IN MAP BOOK, PAGE 51 OF THE PUBLIC RECORDS OF ST. JOHNS COUNTY, FLORIDA, AND PART OF GOVERNMENT LOT 9, SECTION 18, TOWNSHIP 8 SOUTH, RANGE 30 EAST, ST. JOHNS COUNTY, FLORIDA, MORE PARTICULARLY DESCRIBED AS FOLLOWS:

BEGIN AT THE INTERSECTION OF EAST LINE OF U.S. HIGHWAY NO. 1, (A 200.0 FOOT RIGHT OF WAY) WITH THE SOUTH LINE OF SAID LOT C; THENCE NORTH 09°-21'-50" WEST, 581.33 FEET ALONG THE EAST LINE OF SAID U.S. HIGHWAY NO. 1, TO ITS INTERSECTION WITH A SOUTH LINE OF A SURVEY PREPARED BY ANCIENT CITY SURVEYING, UNDER JOB ORDER 16-549, DATED APRIL 13, 2017; THENCE NORTH 87°-16'-21" EAST, 724.32 FEET; THENCE SOUTH 02°-01'-01" EAST, 211.09 FEET, ALONG THE WEST LINE OF SAID GOVERNMENT LOT 9, THENCE SOUTH 87°-46'-27" WEST, 46.08 FEET, TO THE WEST LINE OF JOHNSON AVENUE (A 40.0 FOOT RIGHT-OF-WAY), VACATED BY COUNTY RESOLUTION No. 2009-112; THENCE SOUTH 00°-56'-41" EAST, 389.31 FEET, ALONG THE WEST LINE OF SAID JOHNSON AVENUE, TO THE SOUTH LINE OF SAID LOT C; THENCE SOUTH 88°-33'-18" WEST, 598.76 FEET, ALONG THE SOUTH LINE OF SAID LOT C, TO THE POINT OF BEGINNING.

CONTAINING 382,820.43 SQUARE FEET AND/OR 8.7838 ACRES.

I HEREBY CERTIFY THAT THIS DOCUMENT
IS A TRUE AND CORRECT COPY AS APPEARS
ON RECORD IN ST. JOHNS COUNTY, FLORIDA
WITNESS MY HAND AND OFFICIAL SEAL
THIS 21st DAY OF November 20 18
ST. JOHNS COUNTY CLERK OF COURT
Ex-Officio Clerk of the Board of County Commissioners



BY: Juanne King D.C.

THE ST. AUGUSTINE RECORD
Affidavit of Publication

KAREN M TAYLOR
77 SARAGOSSA ST

SAINT AUGUSTINE, FL 32084

ACCT: 15637
AD# 0003091329-01

PO#

PUBLISHED EVERY MORNING SUNDAY THROUGH SATURDAY
ST. AUGUSTINE AND ST. JOHNS COUNTY, FLORIDA

STATE OF FLORIDA
COUNTY OF ST. JOHNS


Before the undersigned authority personally appeared JAMIE WILLIAMS who on oath says he/she is an Employee of the St. Augustine Record, a daily newspaper published at St. Augustine in St. Johns County, Florida; that the attached copy of advertisement being a **NOTICE OF HEARING** in the matter of **REZ-201800007** was published in said newspaper on **09/19/2018**.

Affiant further says that the St. Augustine Record is a newspaper published at St. Augustine, in St. Johns County, Florida, and that the said newspaper heretofore has been continuously published in said St. Johns County, Florida each day and has been entered as second class mail matter at the post office in the City of St. Augustine, in said St. Johns County, Florida for a period of one year preceding the first publication of the attached copy of advertisement; and affiant further says the he/she has neither paid nor promised any person, firm or corporation any discount, rebate, commission, or refund for the purpose of securing this advertisement for publication in said newspaper.

Sworn to and subscribed before me this _____ day of **SEP 19 2018**

by Jamie Williams who is personally known to me or who has produced as identification

Jennifer L. Burns
(Signature of Notary Public)

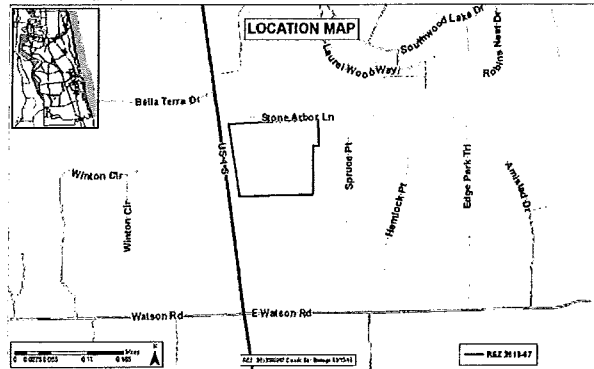


NOTICE OF A PROPOSED REZONING

NOTICE IS HEREBY GIVEN that a public hearing will be held on **Thursday, 10/4/2018 at 1:30 pm** before the Planning and Zoning Agency in the St. Johns County Auditorium located at 500 San Sebastian View, St. Augustine, Florida and on **Tuesday, 11/6/2018 at 9:00 am** before the Board of County Commissioners in the St. Johns County Auditorium located at 500 San Sebastian View, St. Augustine, Florida to consider a request to rezone approximately 9.9 acres of land from Commercial General (CG) to Commercial Intensive (CI) to allow for a classic car storage facility.

AN ORDINANCE OF THE COUNTY OF ST. JOHNS, STATE OF FLORIDA, REZONING LANDS AS DESCRIBED HEREINAFTER FROM THE PRESENT ZONING CLASSIFICATION OF COMMERCIAL GENERAL (CG) TO COMMERCIAL INTENSIVE (CI); MAKING FINDINGS OF FACT; REQUIRING RECORDATION; AND PROVIDING AN EFFECTIVE DATE.

The subject property is east of US 1 S, south of Wildwood Drive, north of Watson Rd. St. Augustine, FL 32086. See attached map (Exhibit A). This file and the proposed ordinance are maintained in the Planning and Zoning Section of the Growth Management Department located at the St. Johns County Permit Center, 4040 Lewis Speedway, St. Augustine, Florida 32084 and may be inspected by interested parties prior to said public hearing. Items not heard by 6 pm shall automatically be continued until 9 am the following day, unless otherwise directed by the Board.



Interested parties may appear at the meeting and be heard with respect to the proposed ordinance.

If a person decides to appeal any decision made with respect to any matter considered at such meeting or hearing, he or she will need a record of the proceedings, and for such purpose, he or she may need to ensure that a verbatim record of the proceedings is made, which record includes the testimony and evidence upon which the appeal is to be based.

This matter is subject to court imposed quasi-judicial rules of procedure. Interested parties should limit contact with the Board of County Commissioners or the Planning and Zoning Agency members on this topic, except in compliance with Resolution 95-126, to properly noticed public hearings or to written communication, care of SJC Planning and Zoning Section, 4040 Lewis Speedway, St. Augustine, Florida, 32084.

NOTICE TO PERSONS NEEDING SPECIAL ACCOMMODATIONS AND TO ALL HEARING IMPAIRED PERSONS: In accordance with the Americans with Disabilities Act, persons needing special accommodations or an interpreter to participate in this proceeding should contact the County's ADA Coordinator at (904) 209-0650 or at the County Administration Building, 500 Sebastian View, St. Augustine, Florida, 32084. Hearing impaired persons, call Florida Relay Service (1 800 955 8770), no later than 5 days prior to the meeting.

PLANNING AND ZONING AGENCY BOARD OF COUNTY COMMISSIONERS
ST. JOHNS COUNTY, FLORIDA ST. JOHNS COUNTY, FLORIDA
MIKE KOPPENHAFFER, CHAIR HENRY DEAN, CHAIR
FILE NUMBER: REZ-201800007
PROJECT NAME: Classic Car Storage

0003091329 September 19, 2018



FLORIDA DEPARTMENT *of* STATE

RICK SCOTT
Governor

KEN DETZNER
Secretary of State

November 9, 2018

Honorable Hunter S. Conrad
Clerk of Court
St. Johns County
500 San Sebastian View
St. Augustine, Florida 32084

Attention: Ms. Yvonne King

Dear Mr. Conrad:

Pursuant to the provisions of Section 125.66, Florida Statutes, this will acknowledge receipt of your electronic copy of St. Johns Ordinance No. 2018-54, which was filed in this office on November 9, 2018.

Sincerely,

Ernest L. Reddick
Program Administrator

ELR/lb

FILED **NOV -9 2018**
ST. JOHNS COUNTY
CLERK OF COURT
BY: *Yvonne King*
DEPUTY CLERK