

ORDINANCE NO. 2019 - 7

**AN ORDINANCE OF THE COUNTY OF ST. JOHNS, STATE OF FLORIDA, AMENDING THE 2025 COMPREHENSIVE PLAN, ORDINANCE NO. 2010-38, AS AMENDED, TO CHANGE THE FUTURE LAND USE MAP DESIGNATION FROM RURAL/SILVICULTURE (R/S) TO RESIDENTIAL-B (RES-B) FOR APPROXIMATELY 2,673 ACRES OF LAND LOCATED APPROXIMATELY WEST OF I-95, SOUTH OF COUNTY ROAD 208 AND NORTH OF COUNTY ROAD 214; PROVIDING A TEXT AMENDMENT TO LIMIT THE DEVELOPMENT OF THIS PROPERTY UNTIL THE YEAR 2026; PROVIDING FOR FINDINGS OF FACT; FINDINGS OF CONSISTENCY; SEVERABILITY; AND AN EFFECTIVE DATE.**

**WHEREAS**, Chapter 125 and 163, Florida Statutes provide for the Board of County Commissioners to prepare, implement and enforce Comprehensive Plans and Land Development regulations for the control of development within the County;

**WHEREAS**, Section 163.3184 and 163.3187 Florida Statutes provide the process for the adoption of Comprehensive Plan amendments; and,

**NOW THEREFORE BE IT ORDAINED BY THE BOARD OF COUNTY COMMISSIONERS OF ST. JOHNS COUNTY, FLORIDA:**

**SECTION 1.** The St. Johns County Comprehensive Plan is amended to change the Future Land Map designation from **Rural/Silviculture (R/S) to Residential-B (RES-B)**; for approximately 2,673 acres of land described and shown on the attached **EXHIBITS A, B** and to amend the text of the comprehensive plan to limit the development of the land until the year 2026 as shown on the attached **EXHIBIT C**.

**SECTION 2.** The 2025 Comprehensive Plan amendment described in Section 1 is based upon the following Findings of Fact:

- (a) The amendment was fully considered after public hearing pursuant to legal notice duly published as required by Law.
- (b) The amendment is consistent with the Northeast Florida Strategic Regional Policy Plan.
- (c) The amendment is consistent with the applicable sections of the St. Johns County Comprehensive Plan and the Land Development Code.

**SECTION 3.** The remaining portions of the St. Johns County Comprehensive Plan, Ordinance No. 2010-38, as amended and the 2025 Future Land Use Map, as amended, which are not in conflict with the provisions of this ordinance, shall remain in full force and effect.

**SECTION 4.** Should any section, subsection, sentence, clause, phrase or portion of this ordinance be held invalid or unconstitutional by any court of competent jurisdiction, such portions shall be deemed a separate, distinct and independent provision and shall not affect the validity of the remaining portions.

**SECTION 5.** These amendments to the St. Johns County Comprehensive Plan shall be effective 31 days after the state land planning agency notifies the local government that the plan amendment package is complete. If timely, challenged, within 30 days after adoption, the amendment does not become effective until the state land planning agency or Administration Commission enters a final order determining the adopted amendment to be in compliance.

**SECTION 6.** This ordinance shall be recorded in a book of land use regulation ordinances kept and maintained by the Clerk of Court in accordance with Section 125.68, Florida Statutes.

**PASSED AND ENACTED BY THE BOARD OF COUNTY COMMISSIONERS OF ST. JOHNS COUNTY, FLORIDA, THIS** 15<sup>th</sup> **DAY OF** January **2019.**

**BOARD OF COUNTY COMMISSIONERS OF  
ST. JOHNS COUNTY, FLORIDA**

BY: Paul M. Waldron  
Paul M. Waldron, Chair

RENDITION DATE JAN 17 2019

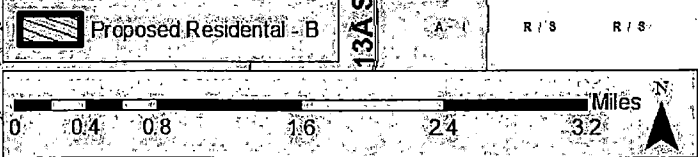
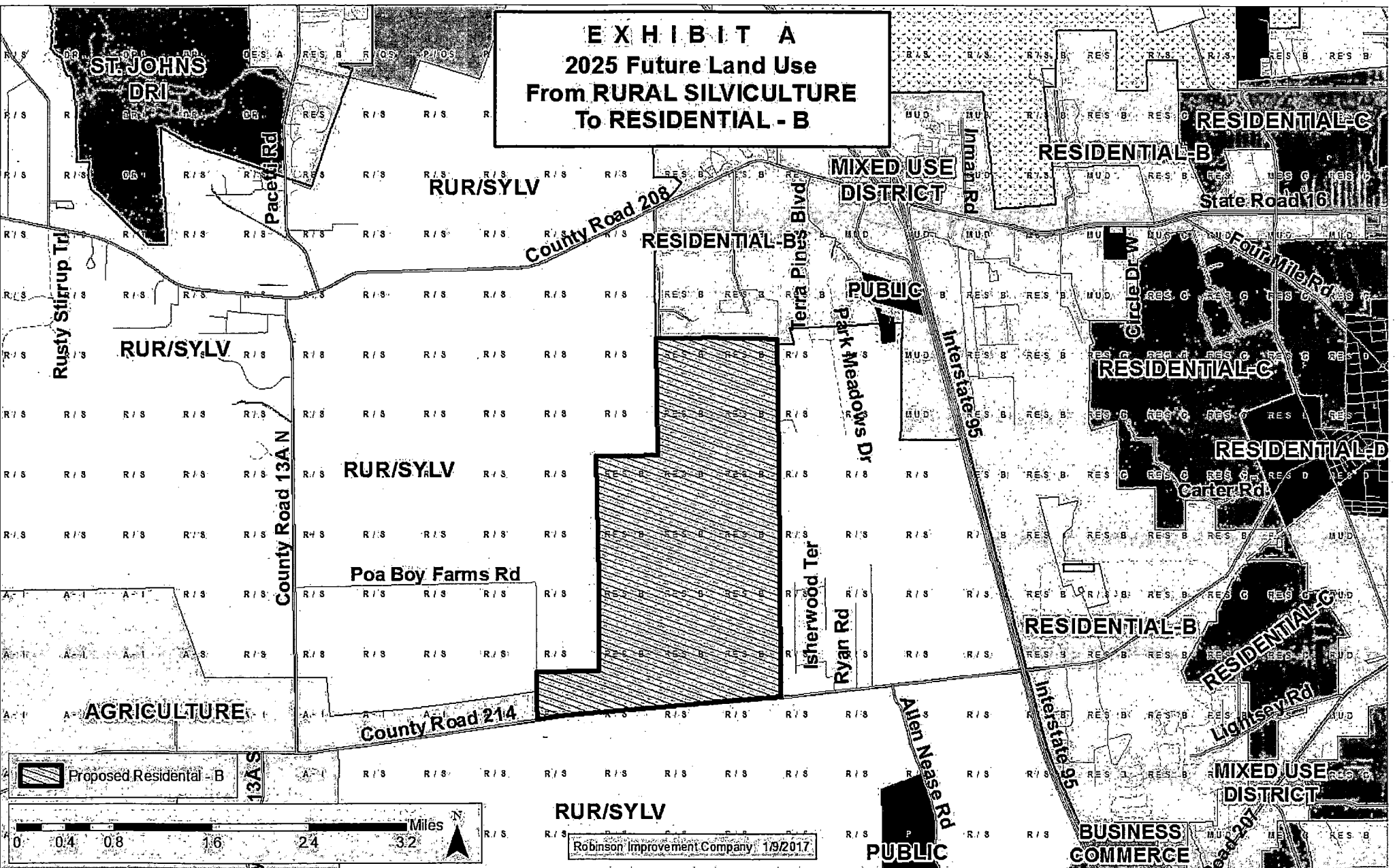
**ATTEST: Hunter S. Conrad, Clerk**

BY: Wanna King  
Deputy Clerk

Effective Date: FEB 28 2019



**EXHIBIT A**  
**2025 Future Land Use**  
**From RURAL SILVICULTURE**  
**To RESIDENTIAL - B**



Robinson Improvement Company 1/9/2017

**Exhibit B**  
**Legal Description**

Robinson Improvement Company Legal Description

For

Comprehensive Plan Amendment

All of Section 13, Township 7 South, Range 28 East, except that part in Official Records Book 193 Page 283 of the Public Records of St. Johns County, Florida;

And

East ½ of Section 23, Township 7 South, Range 28 East;

And

All of Section 24, Township 7 South, Range 28 East;

And

All of Section 25, Township 7 South, Range 28 East, lying north of CR 214 as recorded in Deed Book 246 Page 185 of the Public Records of St. Johns County;

And

East ½ of Section 26 and South ½ of Southwest ¼ of Section 26, Township 7 South, Range 28 East;

And

All of Section 35, Township 7 South, Range 28 East, lying north of CR 214 as recorded in Deed Book 246 Page 185 of the Public Records of St. Johns County;

And

All of Section 36, Township 7 South, Range 28 East, lying north of CR 214 as recorded in Deed Book 246 Page 185 of the Public Records of St. Johns County

## **Exhibit C**

### **Robinson**

#### **Comprehensive Plan Text Amendment**

Objective A.1.11.1(TBD) - Development within the 1,666 acres of the Robinson Property, as defined in Ordinance 2019 - 7, shall be limited to a maximum of 3,332 dwelling units. No development will occur on the subject property prior to 2026. Proposed changes to increase the residential density or add non-residential uses are subject to the provisions of chapter 163, Florida Statutes, as related to Comprehensive Plan Amendments.

THE ST. AUGUSTINE RECORD  
Affidavit of Publication

SJC GROWTH MANAGEMENT  
4040 LEWIS SPEEDWAY

SAINT AUGUSTINE, FL 32084

ACCT: 15628  
AD# 0003125090-01

PO#

PUBLISHED EVERY MORNING SUNDAY THROUGH SATURDAY  
ST. AUGUSTINE AND ST. JOHNS COUNTY, FLORIDA


STATE OF FLORIDA  
COUNTY OF ST. JOHNS

Before the undersigned authority personally appeared MELISSA RHINEHART who on oath says he/she is an Employee of the St. Augustine Record, a daily newspaper published at St. Augustine in St. Johns County, Florida; that the attached copy of advertisement being a SA Legal Retail in the matter of COMPAMD-2017000001, ROBINSON was published in said newspaper on 12/19/2018.

Affiant further says that the St. Augustine Record is a newspaper published at St. Augustine, in St. Johns County, Florida, and that the said newspaper heretofore has been continuously published in said St. Johns County, Florida each day and has been entered as second class mail matter at the post office in the City of St. Augustine, in said St. Johns County, Florida for a period of one year preceding the first publication of the attached copy of advertisement; and affiant further says the he/she has neither paid nor promised any person, firm or corporation any discount, rebate, commission, or refund for the purpose of securing this advertisement for publication in said newspaper.

Sworn to and subscribed before me this \_\_\_\_\_ day of \_\_\_\_\_  
by Jennifer L. Burns who is personally known to me  
or who has produced as identification

Jennifer L. Burns  
(Signature of Notary Public)



# NOTICE OF PUBLIC HEARING TO CONSIDER ADOPTION OF A PROPOSED COMPREHENSIVE PLAN AMENDMENT TO THE FUTURE LAND USE MAP OF THE ST. JOHNS COUNTY 2025 COMPREHENSIVE PLAN

NOTICE IS HEREBY GIVEN that the St. Johns County Board of County Commissioners on Tuesday, 1/15/2019 at 9:00 a.m., will hold a public hearing, as follows: The Board of County Commissioners will consider whether or not to adopt a comprehensive plan amendment to the St. Johns County Future Land Use Map of the 2025 Comprehensive Plan, with the following styled ordinance:

**AN ORDINANCE OF THE COUNTY OF ST. JOHNS, STATE OF FLORIDA, AMENDING THE 2025 COMPREHENSIVE PLAN, ORDINANCE NO. 2010-38, AS AMENDED, TO CHANGE THE FUTURE LAND USE MAP DESIGNATION FROM RURAL/SILVICULTURE (R/S) TO RESIDENTIAL-B (RES-B) FOR APPROXIMATELY 2,673 ACRES OF LAND LOCATED APPROXIMATELY WEST OF I-95, SOUTH OF COUNTY ROAD 208 AND NORTH OF COUNTY ROAD 214; PROVIDING A TEXT AMENDMENT TO LIMIT THE DEVELOPMENT OF THIS PROPERTY UNTIL THE YEAR 2026; PROVIDING FOR FINDINGS OF FACT; FINDINGS OF CONSISTENCY; SEVERABILITY; AND AN EFFECTIVE DATE.**

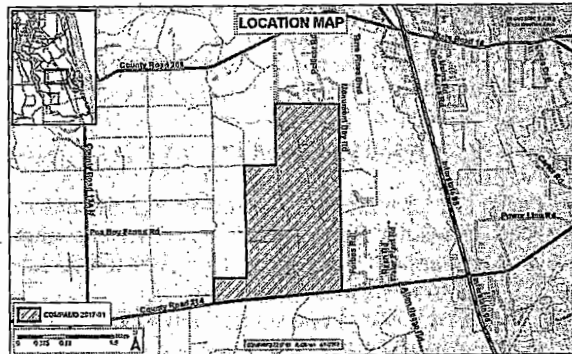
Said hearings will be held in the County Auditorium, County Administration Building, 500 San Sebastian View, St. Augustine, Florida. All interested parties may appear at the public hearings to be heard regarding any or all of the proposed amendment. Board of County Commissioner items not heard by 6 pm shall automatically be continued until 9 am the following day, unless otherwise directed by the Board.

The subject property includes 2,673 acres and is located on west of Interstate 95, south of County Road 208, and north of County Road 214, St. Augustine, FL 32092, within St. Johns County, Florida. See attached map generally depicting the location (Exhibit A). A complete description is available in the St. Johns County Planning and Zoning Office.

The proposed change is known as File Number COMPAMD-2017000001, and is available for review in the Planning and Zoning Division of the Growth Management Department, at the Permit Center, 4040 Lewis Speedway, St. Augustine, Florida and may be examined by interested parties prior to said public hearings.

Interested parties may appear at the public hearings to be heard regarding the proposed amendment.

If a person decides to appeal any decision made with respect to any matter considered at the meetings or hearings, he/she will need a record of the proceedings and for such purpose may need to ensure that verbatim records of the proceedings are made, which records include the testimony and evidence upon which appeal is to be based.



**NOTICE TO PERSONS NEEDING SPECIAL ACCOMMODATIONS AND TO ALL HEARING IMPAIRED PERSONS:** In accordance with the Americans with Disabilities Act, persons needing special accommodations or an interpreter to participate in this proceeding should contact the County's ADA Coordinator at (904) 209-0650 or at the County Administration Building, 500 Sebastian View, St. Augustine, Florida, 32084. Hearing impaired persons, call Florida Relay Service (1 800 955 8770), no later than 5 days prior to the meeting.

BOARD OF COUNTY COMMISSIONERS:  
ST. JOHNS COUNTY, FLORIDA  
PAUL M. WALDRON, CHAIR  
File Number: COMPAMD-2017000001, Robinson  
0003125090 December 19th, 2018



## FLORIDA DEPARTMENT of STATE

**RON DESANTIS**  
Governor

**MICHAEL ERTEL**  
Secretary of State

January 22, 2019

Honorable Hunter S. Conrad  
Clerk of Court  
St. Johns County  
500 San Sebastian View  
St. Augustine, Florida 32084

Attention: Ms. Yvonne King

Dear Mr. Conrad:

Pursuant to the provisions of Section 125.66, Florida Statutes, this will acknowledge receipt of your electronic copy of St. Johns Ordinance No. 2019-7, which was filed in this office on January 22, 2019.

Sincerely,

Ernest L. Reddick  
Program Administrator

ELR/lb

FILED **JAN 22 2019**  
ST. JOHNS COUNTY  
CLERK OF COURT

BY: *Yvonne King*  
DEPUTY CLERK