

RESOLUTION NO. 85-75


RESOLVED, that the Board of County Commissioners of St. Johns County, Florida, in the Commission Meeting Room of the St. Johns County Courthouse, on June 11, 1985, at 10:15 o'clock A.m., upon petition of qualified land owners, will consider the advisability of exercising the power granted to it by Section 336.09, Florida Statutes 1981, and determine whether it will vacate, abandon, discontinue and close portions of certain streets, alleyways or roads described as follows:

Legal description as per attached SCHEDULE "A"

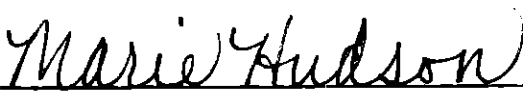
and the notice required by Section 336.10, Florida Statutes 1981, is hereby authorized and directed to be published.

ADOPTED this 14 day of May, 1985.

BOARD OF COUNTY COMMISSIONERS
OF ST. JOHNS COUNTY, FLORIDA

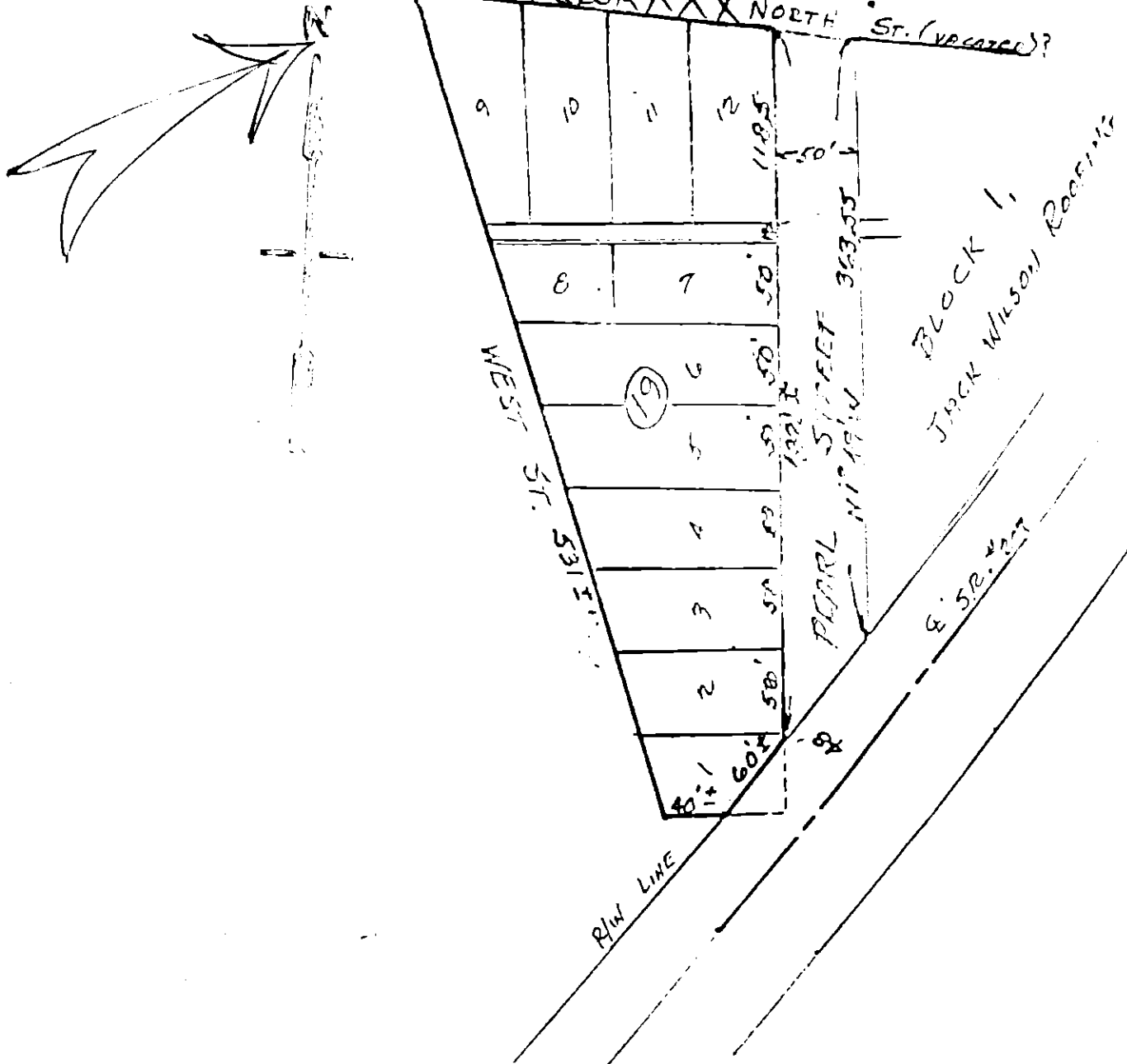
By 
Chairman

ATTEST: CARL "BUD" MARKEL, CLERK

By 
Deputy Clerk

SCHEDULE "A"

That portion of North Street from the Northeast and Southeast corners, specifically including that portion of North Street which intersects with Pearl Street, of Block 1, Rehschilde Addition, as recorded in Map Book 3, page 33, to the Northeast and Southeast corners of North Street, where North Street intersects with West Street, bounded on the West by the East line of West Street extended and bounded on the East by the East side of Pearl Street extended, in St. Johns County, Florida.



SKETCH FOR ROAD LOCATION

SKETCH OF ROAD LOCATION (PEARL ST.), LYING BETWEEN BLOC 1 AND BLOCK 19, ROOSEVELT ADDITION, AS RECORDED IN MAP BOOK 2, PAGE 39, PUBLIC RECORDS OF ST. JOHNS COUNTY, FLORIDA. (LYING NORTH OF STATE ROAD # 207.

CERTIFIED CORRECT
Carl W. Hawkins
 CARL W. HAWKINS
 P.L.S. # 1004

CARL W. HAWKINS JR., LAND SURVEYOR

DATE

SCALE

DRG. NO.

P.O. BOX 3083

ST. AUGUSTINE, FL.

32084

904-826-5420

10-9-64

1"=100'