

RESOLUTION NO. 87-21
RESOLUTION ON GRANT ASSISTANCE
UNDER THE FLORIDA INLAND NAVIGATION DISTRICT
GRANTS TO LOCAL GOVERNMENTS PROGRAM

WHEREAS, THE County of St. Johns is interested in carrying out the
(Name of Agency)
following described project for the enjoyment of the citizenry of St. Johns County
and the State of Florida:

Project Title Vilano Boat Basin Redevelopment

Total Estimated Cost \$ 16,000.00

Brief Description of Project:

To perform a hydrographic survey and develop data for redesign and redevelopment of the Vilano Boat Basin in order to reduce frequency of the dredging, reduce operating costs and provide a much improve recreational facility for boating enthusiasts and their families and friends of St. Johns County, the State of Florida and its vistors.

AND, Florida Inland Navigation District financial assistance is required
for program mentioned above,

NOW THEREFORE, be it resolved by the Board of County Commissioners of
St. Johns County, Florida
that the project described above be authorized,

AND, be it further resolved that said St. Johns County Administrator
make application to the Florida Inland Navigation District in the amount of
50 % of the actual cost of the project in behalf of said St. Johns County

AND, be it further resolved by the Board of County Commissioners of
St. Johns County, Florida
that it certifies to the following:

1. That it will accept the terms and conditions set forth in the FIND Grants Guidelines and which will be a part of the Project Agreement for any grant awarded under the attached proposal.

2. That it is in complete accord with the attached proposal and that it will carry out the Program in the manner described in the proposal and any plans and specifications attached thereto unless prior approval for any change has been received from the District.

3. That it has the ability and intention to finance its share of the cost of the project and that the project will be operated and maintained at the expense of said St. Johns County for public use.

4. That it will not discriminate against any person on the basis of race, color or natural origin in the use of any property or facility acquired or developed pursuant to this proposal, and shall comply with the terms and intent of the Title VI of the Civil Rights Act of 1964, P. L. 88-352 (1964) and design and construct all facilities to comply fully with statutes relating to accessibility by handicapped persons as well as other federal, state and local laws, rules and requirements.

5. That it will maintain adequate financial records on the proposed project to substantiate claims for reimbursement.

6. That it will make available to FIND, a post-audit of expenses incurred on the project prior to, or in conjunction with, request for the final 10% of the funding agreed to by FIND.

This is to certify that the foregoing is a true and correct copy of a resolution duly and legally adopted by the Board of County Commissioners at a legal meeting held on this 10th day of February 1987.

BOARD OF COUNTY COMMISSIONERS
OF ST. JOHNS COUNTY, FLORIDA

By: Phyllis L. Lydon
Chairman

ATTEST: Carl "Bud" Markel, Clerk

By: Cheryl Kent
Deputy Clerk

FLORIDA INLAND NAVIGATION DISTRICT
GRANTS TO LOCAL GOVERNMENTS

PROJECT PROPOSAL

1. PROJECT SPONSOR: St. Johns County
Liaison Agent: R. Daniel Castle
Title: County Administrator
Address: P. O. Drawer 349, St. Augustine, FL 32085

Telephone No: (904) 824-8131, extension 403

2. PROJECT TITLE: Vilano Boat Basin Redevelopment

3. PROJECT AMOUNT: Total \$ 16,000.00
FIND Share \$ 8,000.00

Source of Local Share: _____

4. OWNERSHIP OF PROJECT SITE: Fee Simple Title St. Johns County
Lease Interest _____
If Leased - Name of Lessor: _____

Terms and Conditions: _____

5. TYPE OF PROJECT:
Development _____ Other Redesign and redevelop
Combination _____ boating facility

6. ESTIMATED STARTING DATE: 01/01/88
ESTIMATED COMPLETION DATE: 06/30/88

7. PREVIOUS FIND GRANT:
This Project Site - YES _____ NO XX

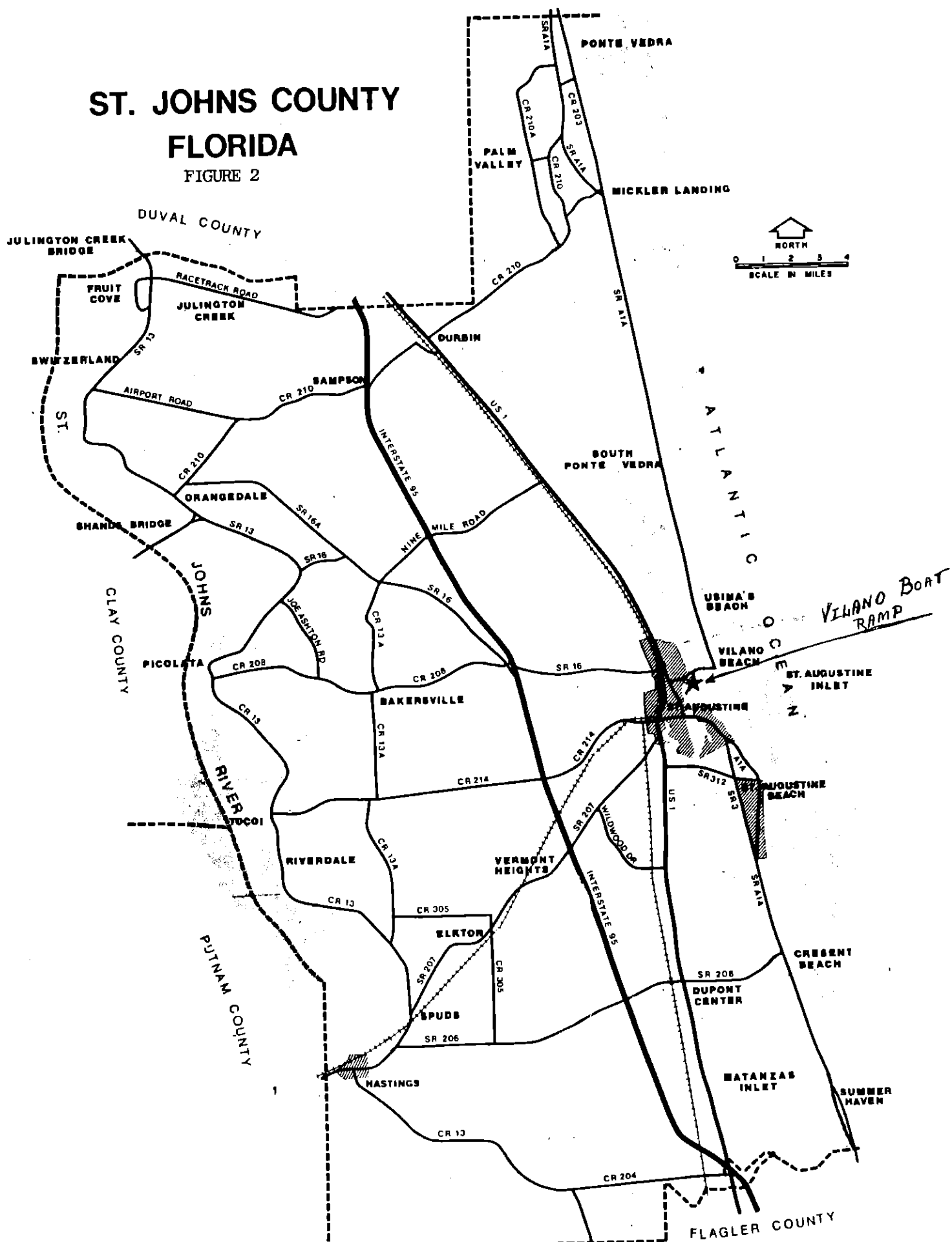
8. NAME: R. Daniel Castle

SIGNATURE: 

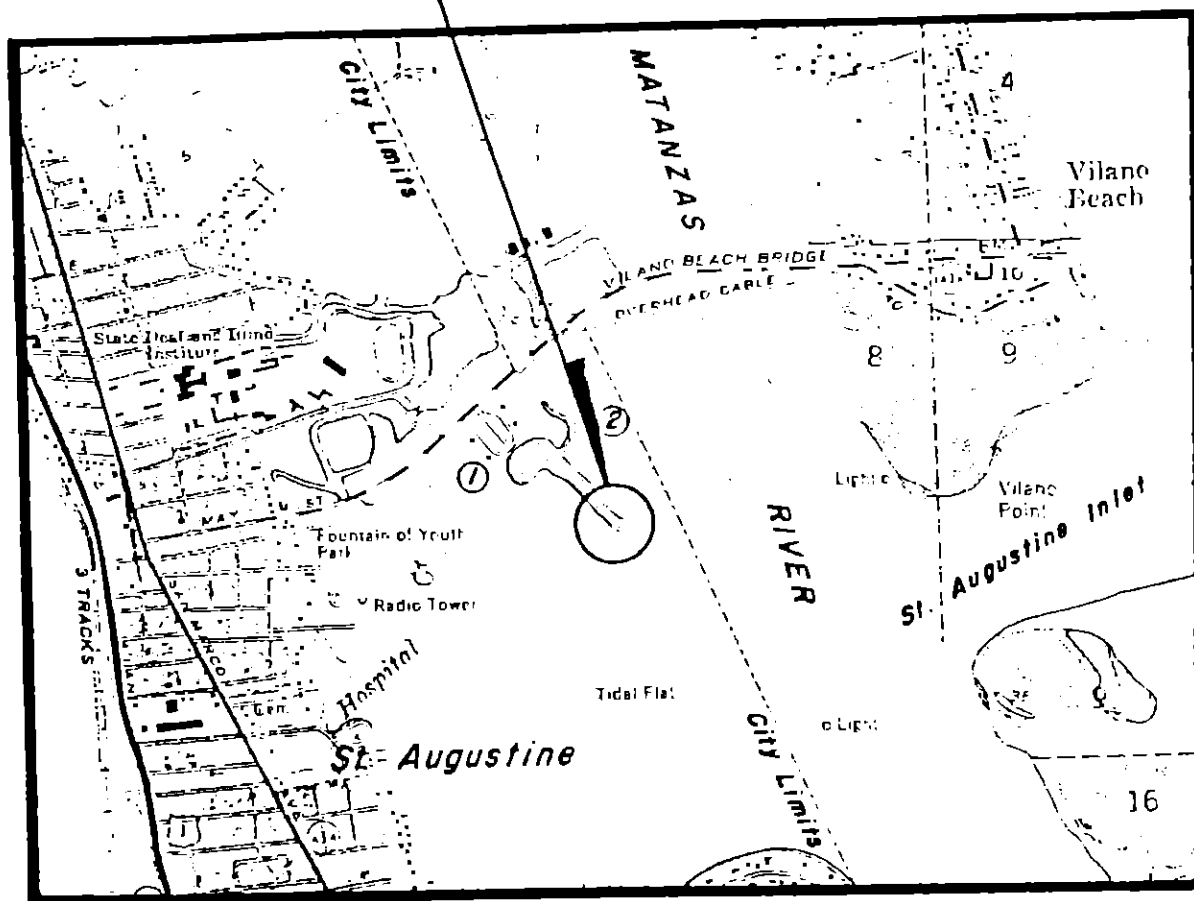
TITLE: County Administrator

ST. JOHNS COUNTY FLORIDA

FIGURE 2

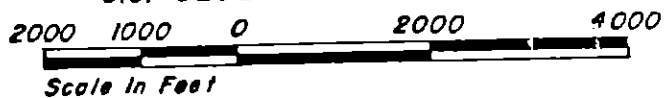


PROJECT LOCATION



LOCATION MAP

from
 N.E. 1/4 ST. AUGUSTINE 15' QUADRANGLE
 7.5 MINUTE SERIES
 U.S. GEOLOGICAL SURVEY MAP



LOCATED IN :

Section 8,
 Township 7 South,
 Range 30 East

PURPOSE: Maint. Dredging

DATUM: M.L.W.

ADJACENT PROPERTY OWNERS :

- ① St. Augustine Port District
- ② St. Augustine Port District

IN: Matanzas River

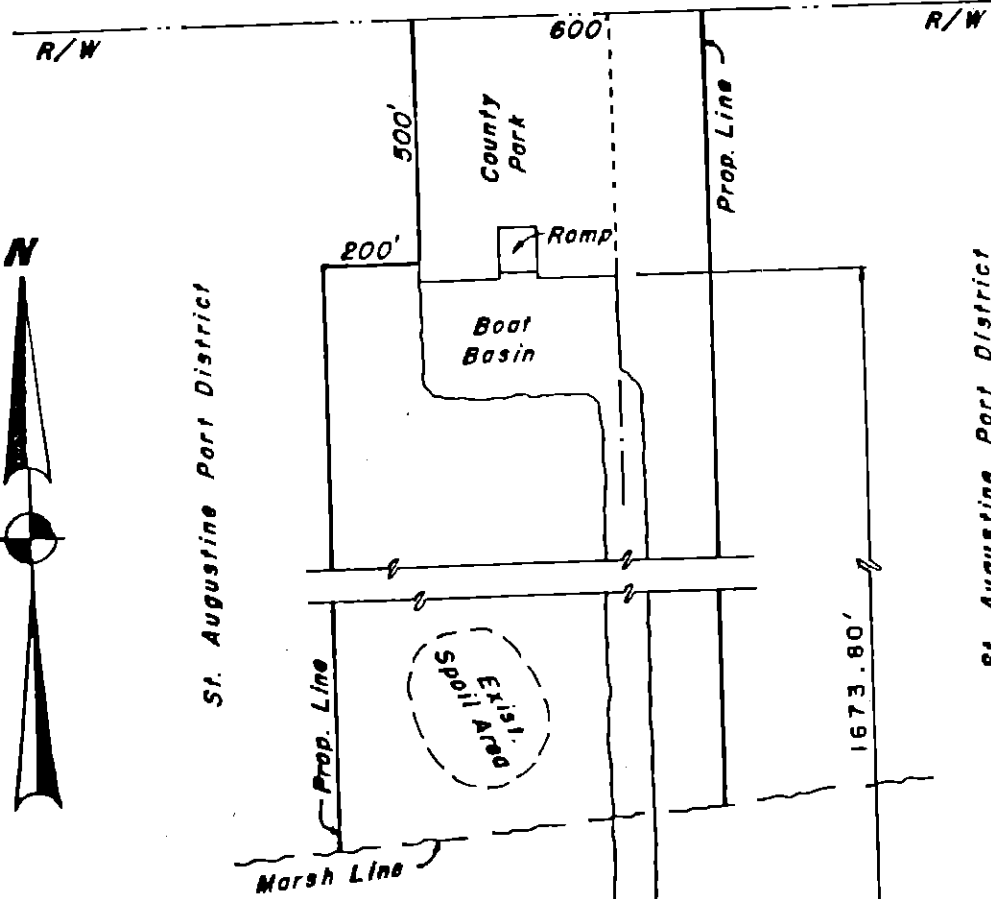
At: St. Augustine

COUNTY: St. Johns **STATE:** Fla.


APPLICATION BY: St. Johns Cnty.

SHEET 1 OF 3 DATE: 3/5/85

State Road A-1-A



PLAN VIEW



AREA TO BE DREDGED



COUNTY COURTHOUSE
ST. AUGUSTINE, FLORIDA
Oldest City In the United States

BOARD OF COUNTY COMMISSIONERS

Historical St. Johns County, Florida

COUNTY ADMINISTRATOR

P. O. DRAWER 349
ST. AUGUSTINE, FLORIDA
32085-0349

TELEPHONE: 829-5666
TELEPHONE: 824-8131.
EXT. 403

January 2, 1987

MEMORANDUM


TO: Dan Castle, County Administrator

FROM: Gene Burns, Project Manager

SUBJECT: Florida Inland Navigational Grant/Vilano Boat Basin
Engineering Study

Per my telecon, this date, with Mr. Henry Vorp of Harbor Engineering, regarding the above referenced grant proposal, the following information was derived as being the cost elements involved:

	<u>County</u>	<u>Matching Grant</u>
(1) Hydrographic Survey (Field survey of channels, waterways, tributaries, etc.)	\$3,000.	\$3,000.
(2) In depth report (Analysis of field data obtained in hydrographic survey utilized to evaluate possible solutions and/or alternatives.)	\$4,000.	\$4,000.
(3) Decision making and initiating permits (Based upon previous reports, decisions will be made on direction to include initiating permits.)	\$1,000.	\$1,000.
TOTAL	<u>\$8,000.</u>	<u>\$8,000.</u>



GRANT RECOMMENDATION

VILANO BOAT BASIN

The St. Johns County Maintenance Department makes the recommendation that a grant application be submitted to the Florida Inland Navigational Grant District.

(I) Justification for Grant Application

- (A) Engineering studies are needed to provide options that the County should consider as future operation and maintenance costs
- (B) The facility is a 24 hour a day, 365 days per year operation, utilized by an estimated 5,500 boats. The facility is the number one most used facility in St. Johns County.

(II) Past and Future Problems with Maintenance of Boat Channel

- (A) The facility should be dredged every year. Problems are caused for the general public when dredging is not performed.
- (B) Costs for dredging in the past have been kept to a minimum by the County providing the spoil site. The spoil site is rapidly depleting and costs of dredging are continuing to rise.
- (C) Funds have historically been obtained thru the Florida Boating Improvement Trust Fund (monies derived from boat registration). It requires two (2) years for enough funds to accumulate for dredging to be financially feasible.

(III) Further Justification

- (A) The County has several other facilities which need to be dredged. Present Funding accomodates only this one facility.


MEMORANDUM

Florida Inland Navigational Grant

Page - 2 -

Per my discussions with Harbor Engineering, and their experience in our area, I find the above cost to be reasonable in pursuing a grant for \$16,000.

Should any additional information be required, please let me know.


Gene Burns
Project Manager

GB/nac

cc: Bill Bryant