

RESOLUTION NO. 87-39

WHEREAS, The Board of County Commissioners have reviewed the grant application for the Vilano Boat Basin Maintenance Dredging Project, a copy of which is attached hereto; and

WHEREAS, the Board of County Commissioners concurs with the application;

NOW, THEREFORE, BE IT RESOLVED this March 10, 1987, that the Board of County Commissioners of St. Johns County, Florida approves the project described in the above-mentioned application enclosed and hereby authorizes submittal of the grant application.

BOARD OF COUNTY COMMISSIONERS
OF ST. JOHNS COUNTY, FLORIDA

BY: Phyllis L. Lydon

ATTEST: CARL "BUD" MARKEL
CLERK OF CIRCUIT COURT

BY: Cheryl Kent
Deputy Clerk

(SEAL)

STATE OF FLORIDA
DEPARTMENT OF NATURAL RESOURCES
Florida Boating Improvement Program
Project Application

Project Identification

1. Type of Project: Acquisition _____ Development _____ Planning _____
Launch Site _____ New _____
Docking Facility _____ Expansion _____
Channel Marking _____ Renovation _____
Other (specify) Dredging

For Office Use Only
Date Received _____
Project No. _____
County _____

2. Project Title: Vilano Boat Basin/Access Channel

3. Project Location: St. Johns County, Florida

4. Brief Description of Project: Maintenance dredging of the access channel to the Vilano Boat Basin

5. Grant Requested: \$ 21,725.00
Source of Other Funds:
_____ \$ - 0 -
Estimated Total Project Cost \$ 21,725.00

6. Applicant Identification:

Applicant County: St. Johns County
Located in City of: St. Augustine, Florida (if applicable)
Liaison Agent: R. Daniel Castle, County Administrator
Appointed Representative of St. Johns County, Board
(Name of County)
of County Commissioners

Address: P.O. Drawer 349
St. Augustine, Florida 32085-0349

Phone No. 904/829-5666 or 904/824-8131, Ext 403

7. Signature: _____

Date: _____

STATE OF FLORIDA
 DEPARTMENT OF NATURAL RESOURCES
 Florida Boating Improvement Program
Project Application
 for Development

1. Ownership of Site: Federal _____ State _____ Local XX
2. Total Estimated Cost: \$ 21,725.00
3. Type and Estimated Cost of Proposed Development (By Unit):

Facility	Quantity and Unit of Measure Specify No. and/or Feet	Estimated Cost
Dredging	See Attachment --A--	\$ 19,750.00
Contingency - %	(10% maximum)	1,975.00
Total		\$ 21,725.00

4. Type and Status of Required Permits, Easements or Leases

Type: Joint Army COR/DER Permit Status COR Permit-current
 DER Permit-exemption attached

5. Required Attachments

- a. vicinity map
- b. site development plan
- c. copies of required permits, easements or leases or letters stating none are required
- d. proof of county/local ownership or other form of site control
- e. Pre-construction certification (if applicable)

- A -

QUANTITY & UNIT OF MEASURE

Specify No. and/or Ft.

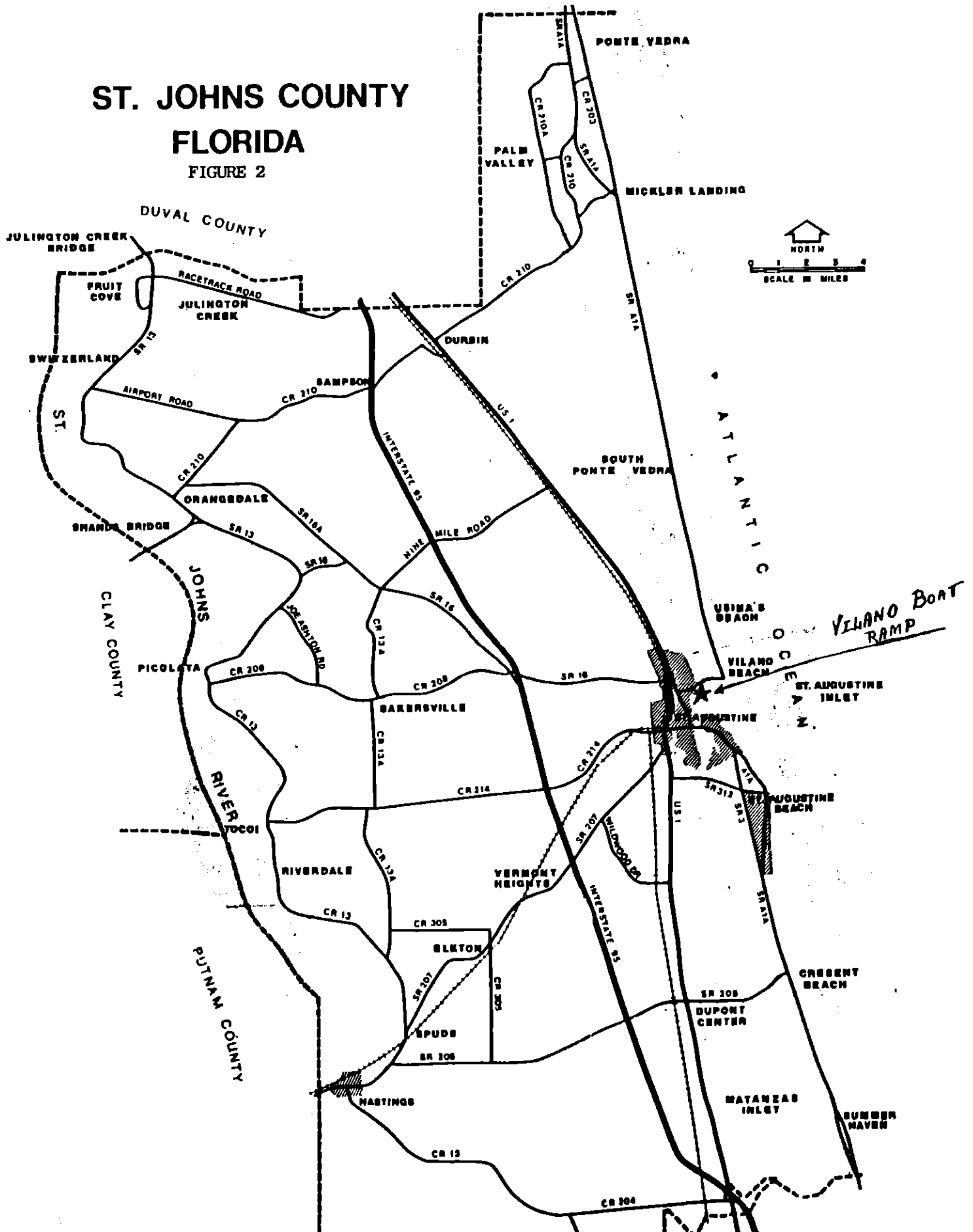
CLEAR AND WIDEN EXISTING ACCESS CHANNEL

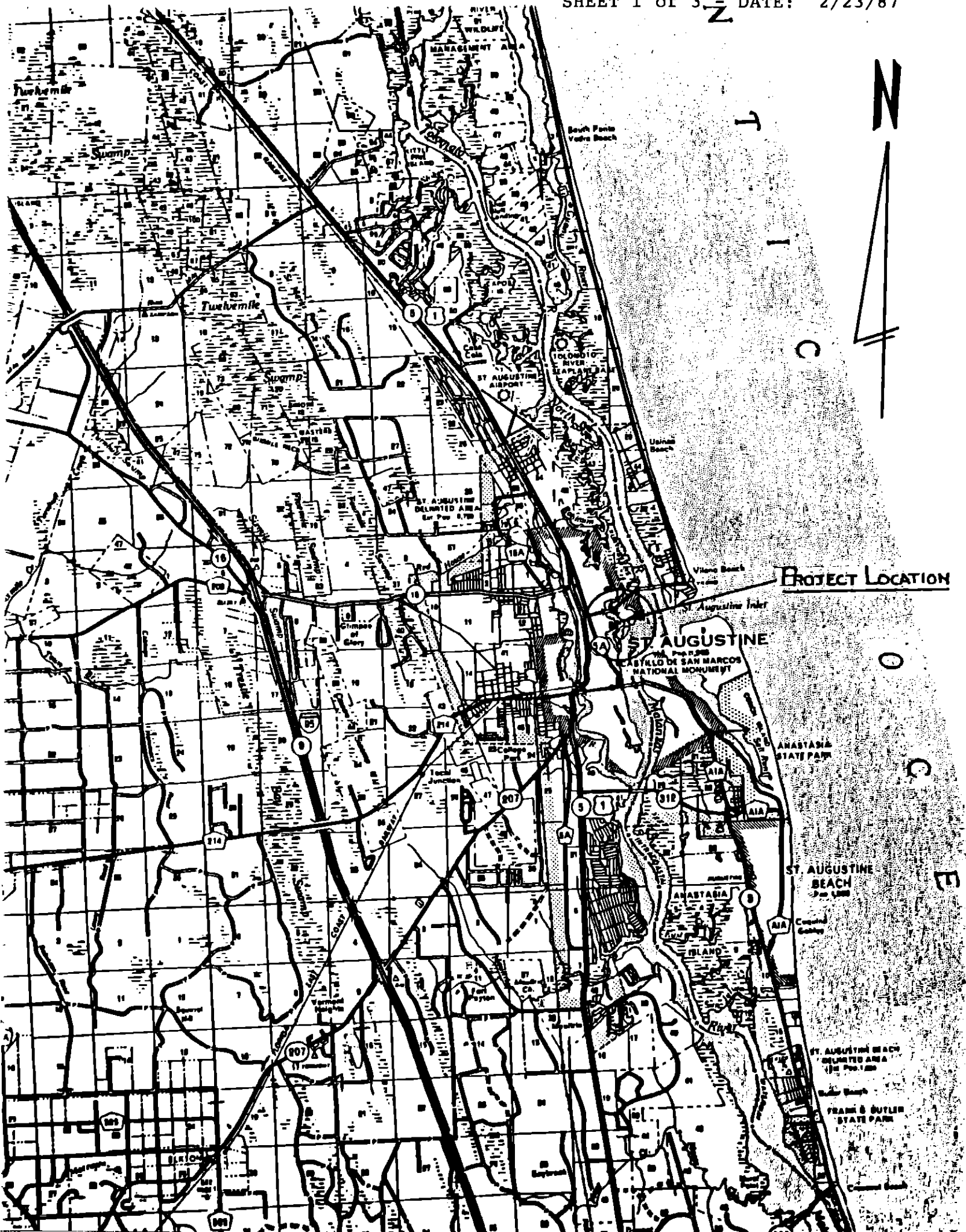
\$ 21,725.00

Represents the cost of Contract Services to perform dredging activities to remove 2,500 cubic yards of spoil material along a 450' X 50' stretch of access channel at Vilano Boat Basin. (Contingency included)

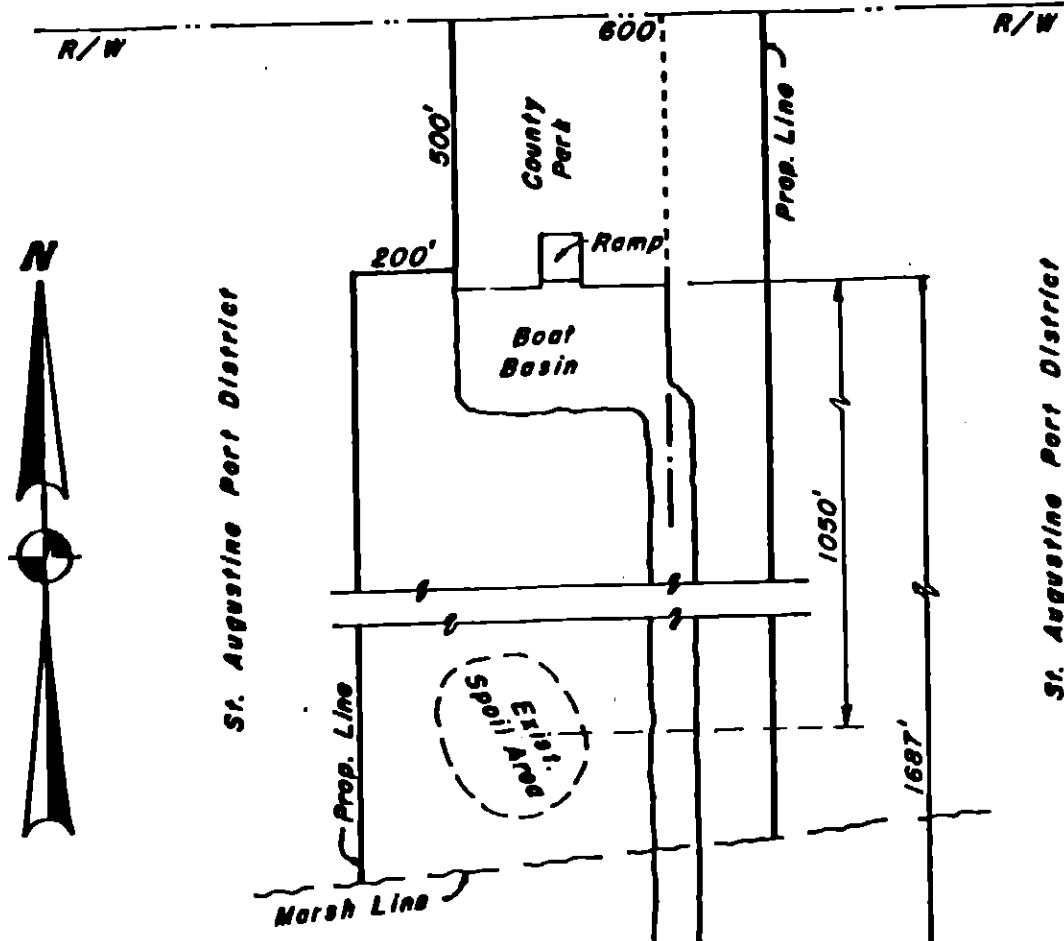
ST. JOHNS COUNTY FLORIDA

FIGURE 2






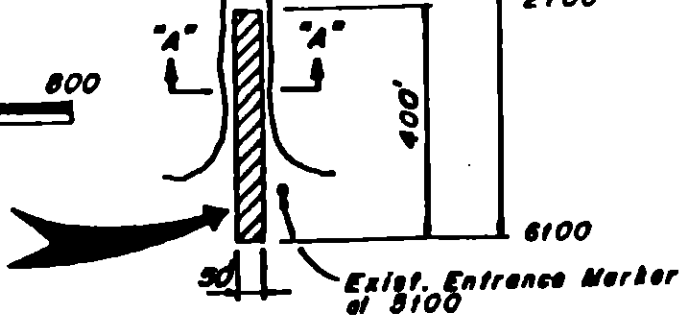
E State Road A-1-A

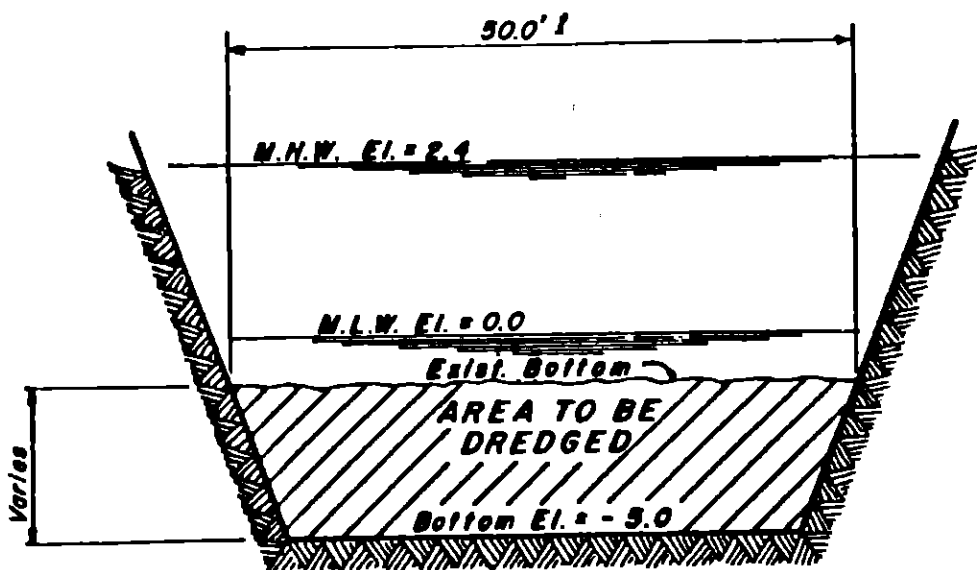


PLAN VIEW

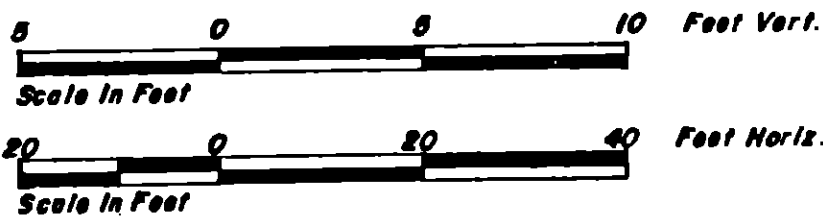


AREA TO BE DREDGED





SECTION "A" - "A"



NOTE: Cu. Yds. To Be Excavated.

PURPOSE: Maint. Dredging

DATUM: M.L.W.

ADJACENT PROPERTY OWNERS:

- ① St. Augustine Port District
- ② St. Augustine Port District

IN: Matanzas River

At: St. Augustine

County: St. Johns State: Florida

APPLICATION BY: St. Johns County