

RESOLUTION NO. 87-40

WHEREAS, The Board of County Commissioners have reviewed the grant application for the Riverdale Boat Ramp Maintenance Dredging Project, a copy of which is attached hereto; and

WHEREAS, the Board of County Commissioners concurs with the application;

NOW, THEREFORE, BE IT RESOLVED this March 10, 1987, that the Board of County Commissioners of St. Johns County, Florida approves the project described in the above-mentioned application enclosed and hereby authorizes submittal of the grant application.

BOARD OF COUNTY COMMISSIONERS  
OF ST. JOHNS COUNTY, FLORIDA

BY: Phillip L. Lydon  
Chairman

ATTEST: CARL "BUD" MARKEL  
CLERK OF CIRCUIT COURT

BY: Cheryl Kent  
Deputy Clerk

(SEAL)

STATE OF FLORIDA  
DEPARTMENT OF NATURAL RESOURCES  
Florida Boating Improvement Program  
Project Application

Project Identification

1. Type of Project: Acquisition \_\_\_\_\_ Development \_\_\_\_\_ Planning \_\_\_\_\_

Launch Site \_\_\_\_\_ New \_\_\_\_\_

Docking Facility \_\_\_\_\_ Expansion \_\_\_\_\_

Channel Marking \_\_\_\_\_ Renovation \_\_\_\_\_

Other (specify) Dredging

For Office Use Only
Date Received _____
Project No. _____
County _____

2. Project Title: Riverdale Boat Ramp/Access Channel

3. Project Location: St. Johns County, Florida

4. Brief Description of Project: Maintenance dredging of the access channel to the Riverdale Boat Ramp

5. Grant Requested: \$ 11,990.00

Source of Other Funds:

\_\_\_\_\_ \$ - 0 -

Estimated Total Project Cost \$ 11,990.00

6. Applicant Identification:

Applicant County: St. Johns County

Located in City of: \_\_\_\_\_ (if applicable)

Liaison Agent: R. Daniel Castle, County Administrator

Appointed Representative of St. Johns County, Board  
(Name of County)  
of County Commissioners

Address: P.O. Drawer 349

St. Augustine, Florida 32085-0349

Phone No. 904/829-5666 or 904/824-8131, Ext 403

7. Signature: \_\_\_\_\_

Date: \_\_\_\_\_

STATE OF FLORIDA  
 DEPARTMENT OF NATURAL RESOURCES  
 Florida Boating Improvement Program  
Project Application  
 for Development

1. Ownership of Site: Federal \_\_\_\_\_ State \_\_\_\_\_ Local XX
2. Total Estimated Cost: \$ 11,990.00 <sup>OK</sup>  
~~13,189.00~~
3. Type and Estimated Cost of Proposed Development (By Unit):

Facility	Quantity and Unit of Measure Specify No. and/or Feet	Estimated Cost
Dredging	See Attachment -A-	\$ 11,990.00
Contingency - %	(10% maximum)	
Total		\$ 11,990.00

4. Type and Status of Required Permits, Easements or Leases
- Type: Joint Army COR/DER Permit Status COR Permit-current  
DER Permit-exemption attached
5. Required Attachments
- a. vicinity map
  - b. site development plan
  - c. copies of required permits, easements or leases or letters stating none are required
  - d. proof of county/local ownership or other form of site control
  - e. Pre-construction certification (if applicable)

- A -

QUANTITY & UNIT OF MEASURE

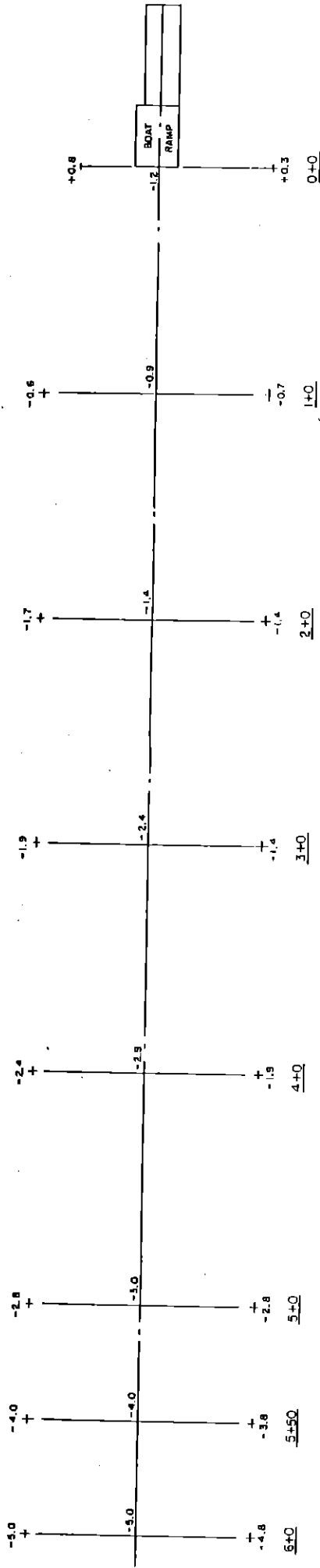
Specify No. and/or Ft.

CLEAR AND WIDEN EXISTING ACCESS CHANNEL

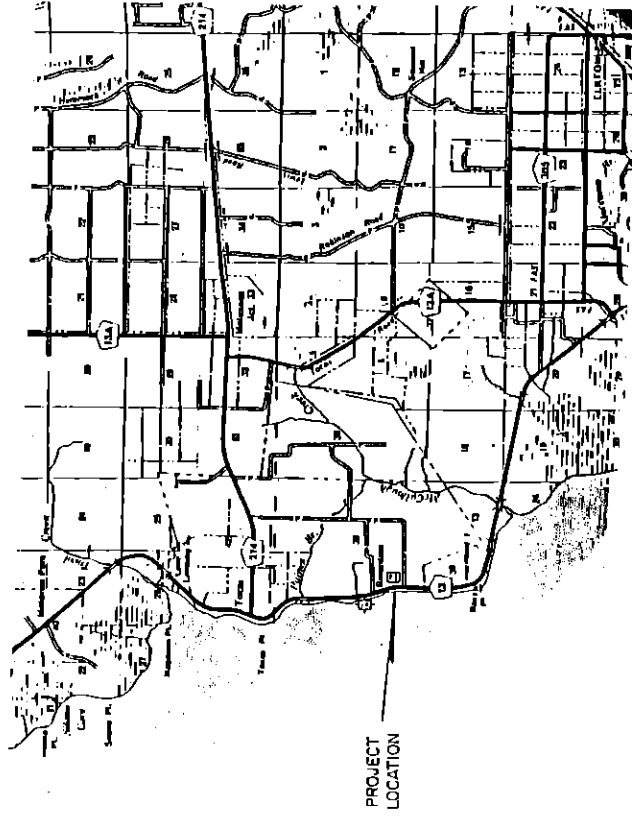
\$ 11,990.00

Represents the cost of Contract Services to maintenance dredge an estimated 500 cubic yards of sand material due west of an existing boat ramp. The project consists of dredging the channel a linear distance of 350 feet with a bottom width of 12 feet minimum.

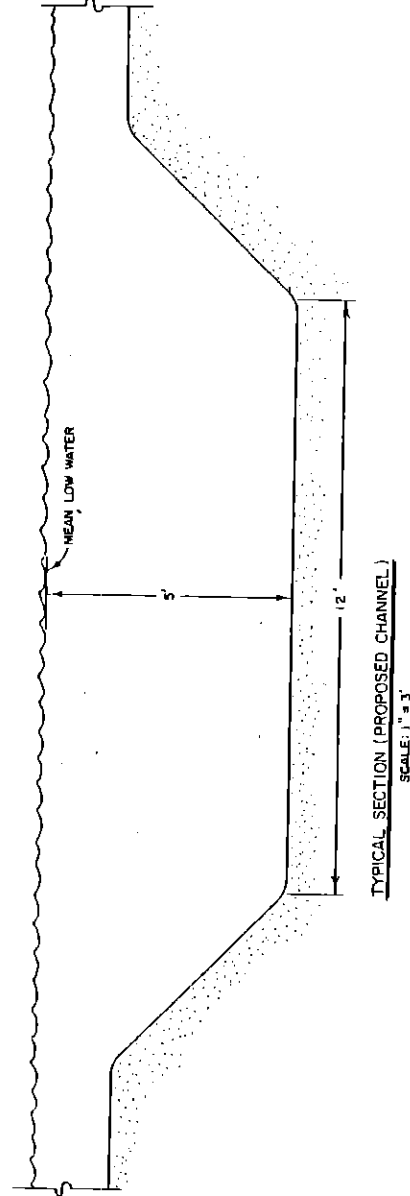




EXISTING CHANNEL  
SCALE: 1" = 30'



LOCATION MAP  
SCALE: 1" = 2 MI.



TYPICAL SECTION (PROPOSED CHANNEL)  
SCALE: 1" = 3'