

RESOLUTION NO. 88-66
RESOLUTION ON GRANT ASSISTANCE
UNDER THE FLORIDA INLAND NAVIGATION DISTRICT
GRANTS TO LOCAL GOVERNMENTS PROGRAM

WHEREAS, THE County of St. Johns is interested in carrying out the
(Name of Agency)
following described project for the enjoyment of the citizenry of St. Johns
and the State of Florida:

Project Title Vilano Boat Basin Redevelopment

Total Estimated Cost \$ 11,128 Eleven Thousand One Hundred & Twenty Eight

Brief Description of Project:

The funding request of the FY 86/87 application for this project has been found to be inadequate to complete the scope of services. Consequently the county is seeking supplemental funding in the amount of \$11,128.00 so we can move forward with the project.

AND, Florida Inland Navigation District financial assistance is required
for program mentioned above,

NOW THEREFORE, be it resolved by the Board of County Commissioners of St. Johns County.
that the project described above be authorized,

AND, be it further resolved that said St. Johns County Administrator
make application to the Florida Inland Navigation District in the amount of
% of the actual cost of the project in behalf of said St. Johns County

AND, be it further resolved by the Board of County Commissioners of St. Johns County
that it certifies to the following:

1. That it will accept the terms and conditions set forth in the FIND Grants Guidelines and which will be a part of the Project Agreement for any grant awarded under the attached proposal.

2. That it is in complete accord with the attached proposal and that it will carry out the Program in the manner described in the proposal and any plans and specifications attached thereto unless prior approval for any change has been received from the District.

3. That it has the ability and intention to finance its share of the cost of the project and that the project will be operated and maintained at the expense of said St. Johns County for public use.

4. That it will not discriminate against any person on the basis of race, color or natural origin in the use of any property or facility acquired or developed pursuant to this proposal, and shall comply with the terms and intent of the Title VI of the Civil Rights Act of 1964, P. L. 88-352 (1964) and design and construct all facilities to comply fully with statutes relating to accessibility by handicapped persons as well as other federal, state and local laws, rules and requirements.

5. That it will maintain adequate financial records on the proposed project to substantiate claims for reimbursement.

6. That it will make available to FIND, a post-audit of expenses incurred on the project prior to, or in conjunction with, request for the final 10% of the funding agreed to by FIND.

This is to certify that the foregoing is a true and correct copy of a resolution duly and legally adopted by the Board of County Commissioners at a legal meeting held on this 8th day of March 1988

Norma Purke
Signature

Lawrence O. Hartley
Signature

Secretary
Title

Chairman, Board of County Commissioners
Title

ATTEST: Carl "Bud" Markel, Clerk

BY: Lynne M. McDonald, Deputy Clerk

PROJECT PROPOSAL

1. PROJECT SPONSOR: St. Johns County
Liaison Agent: R. Dan Castle
Title: County Administrator
Address: P.O. Drawer 349, St. Augustine, Florida 32085-0349

Telephone No: (904) 824-8131 Ext. 403

2. PROJECT TITLE: Vilano Boat Basin Redevelopment

3. PROJECT AMOUNT: Total \$ 22,256.00
FIND Share \$ 11,128.00

Source of Local Share: _____

4. OWNERSHIP OF PROJECT SITE: Fee Simple Title St. Johns County
Lease Interest _____
If Leased - Name of Lessor: _____

Terms and Conditions: _____

5. TYPE OF PROJECT:
Development _____ Other Redesign and Redevelop
Combination _____ Boating Facility

6. ESTIMATED STARTING DATE: March 1, 1988
ESTIMATED COMPLETION DATE: August 1, 1988

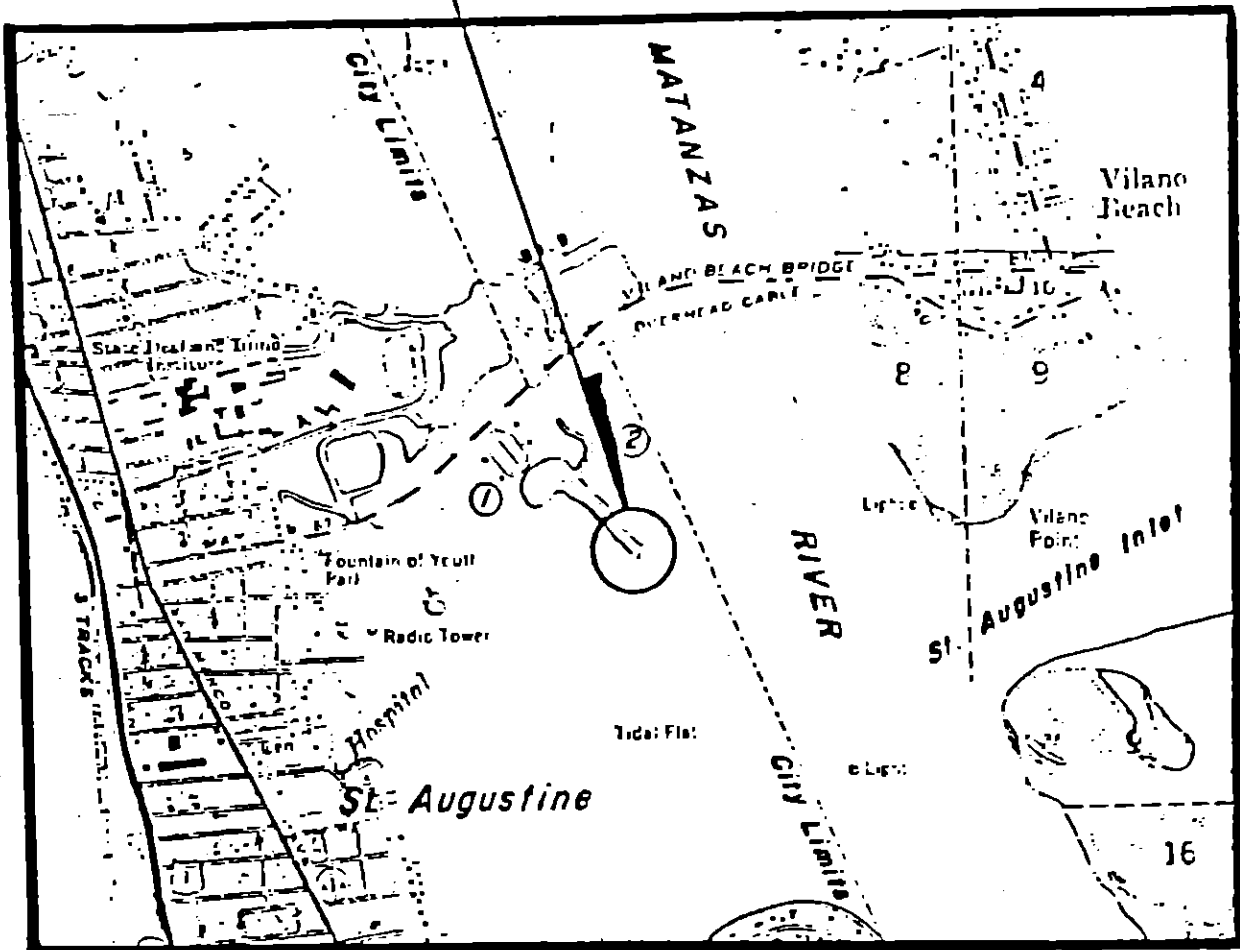
7. PREVIOUS FIND GRANT:
This Project Site - YES X NO _____

8. NAME: R. Dan Castle

SIGNATURE: 

TITLE: County Administrator

PROJECT LOCATION



LOCATION MAP

from
 N.E./4 ST. AUGUSTINE 15' QUADRANGLE
 7.5 MINUTE SERIES
 U.S. GEOLOGICAL SURVEY MAP



Scale In Feet

LOCATED IN :

Section 8,
 Township 7 South,
 Range 30 East

PURPOSE: Maint. Dredging

DATUM: M.L.W.

ADJACENT PROPERTY OWNERS :

- ① St. Augustine Port District
- ② St. Augustine Port District

IN: Matanzas River

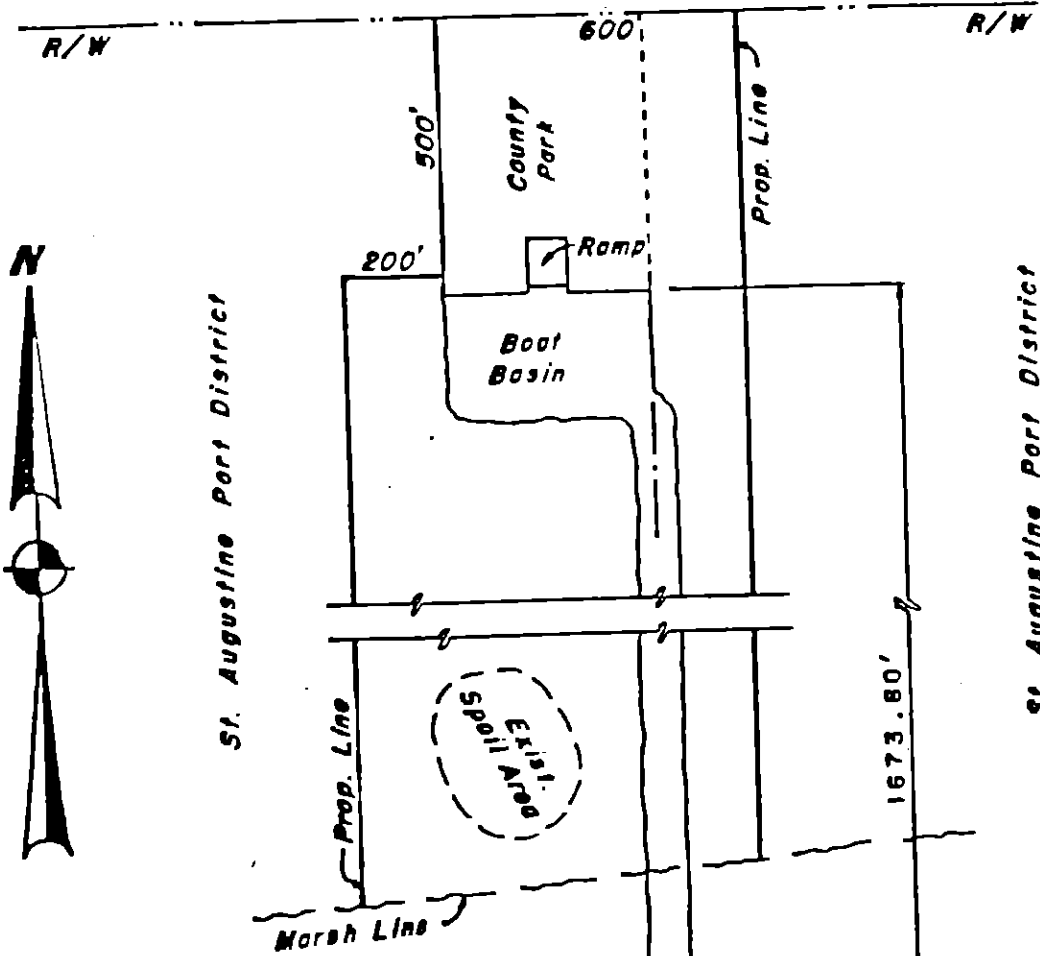
At: St. Augustine

COUNTY: St. Johns **STATE:** Fla.

APPLICATION BY: St. Johns Cnty

SHEET 1 OF 3 DATE: 3/5/15

State Road A-1-A



PLAN VIEW



AREA TO BE DREDGED

ST. JOHNS COUNTY FLORIDA

FIGURE 2

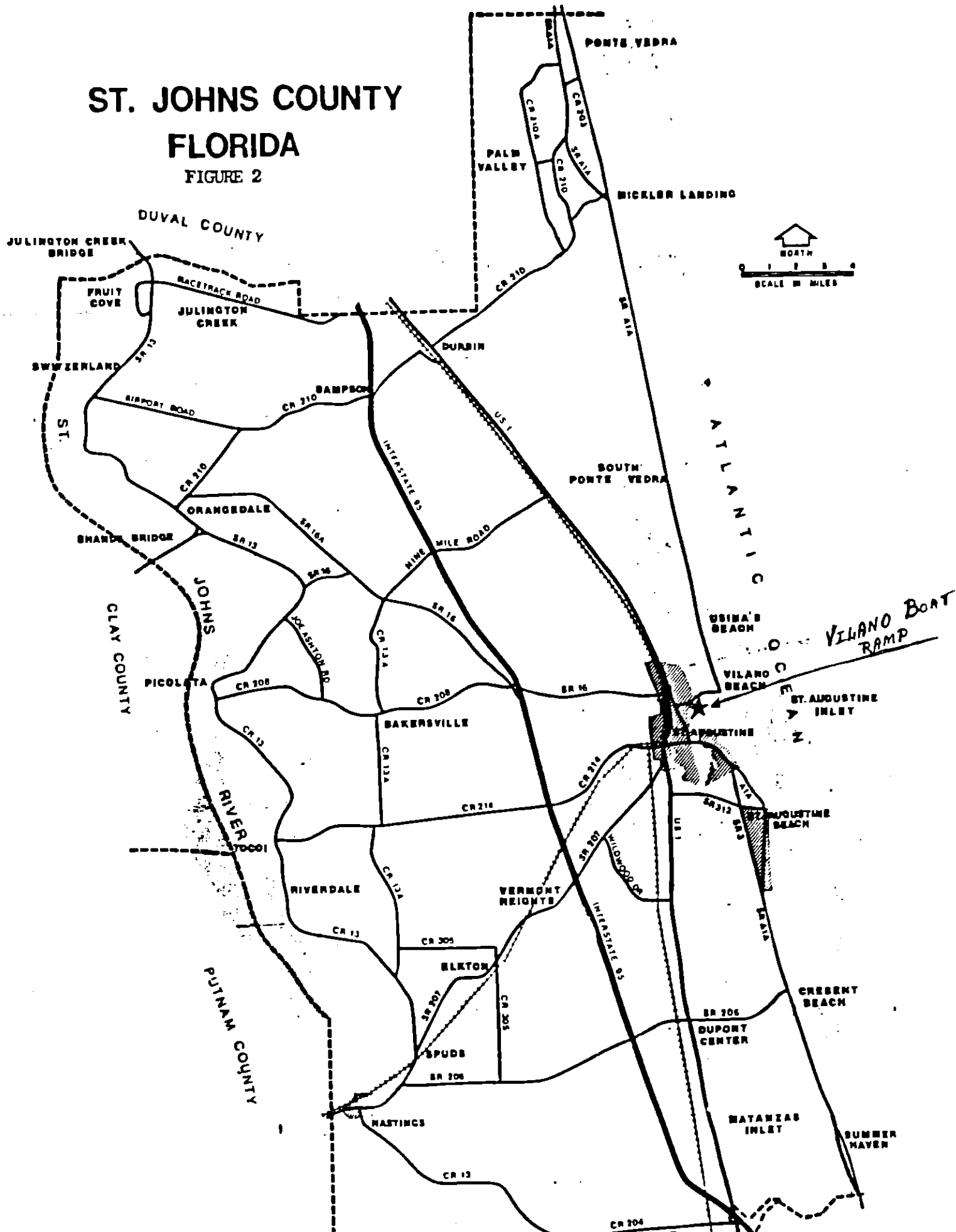


Table 1. Villano Boat Basin - Summary of Estimated Costs by Task

Task	Description	Cost
1.0	Project Initiation Meeting	\$839
2.0	Develop Alternative Solutions	\$706
3.1	Hydrographic Survey	\$5,449
3.2	Bathymetric Survey	\$2,093
3.3	Bed Load Sediments	\$1,731
3.4	Sediment Particle Size	\$1,372
3.5	Ecological Data Collection	\$1,566
4.0	Develop Design Configuration	\$917
5.0	Hydrodynamic Modeling	\$4,789
6.0	Structural Solutions Analysis	\$1,483
7.0	Environmental Assessment	\$1,927
8.0	Economic Analysis	\$2,313
9.0	Funding Source Analysis	\$3,810
10.0	Ranking of Alternatives	\$1,234
11.0	St. Johns County Review	\$3,681
12.0	Permit and Funding Application Preparation	\$4,346
	TOTAL	\$38,256

Source: Applied Technology and Management, Inc., 1988.