

RESOLUTION NO. 89 - 108

A RESOLUTION RENAMING A STREET

WHEREAS, an application has been duly made to the Board of County Commissioners to rename the street known as: **NO NAME**


WHEREAS, it is found to be in the public interest to rename this street in furtherance of the public health, safety and welfare;

NOW THEREFORE BE IT RESOLVED,

1. That the said street known as No Name, is hereby renamed to **ALICIA ACRES LANE**, and shall hereafter be known by said new name.

2. That the application fee in the amount of \$25.00 for the renaming of this street is not waived.

RESOLVED by the Board of County Commissioners of St. Johns County, Florida, this 23rd day of May, 1989.



BOARD OF COUNTY COMMISSIONERS
OF ST. JOHNS COUNTY, FLORIDA

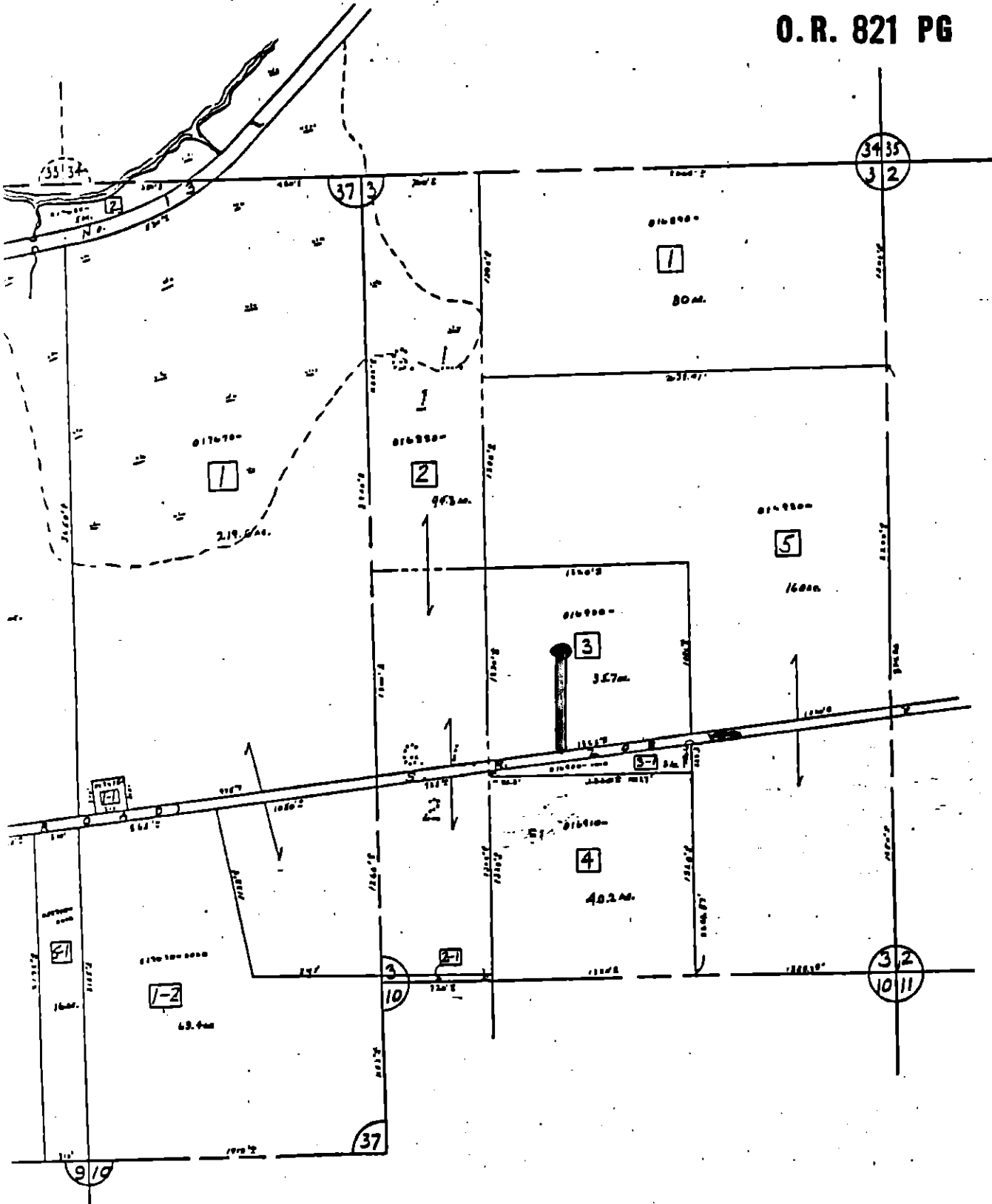
By: 
Chairman

ATTEST: Carl "Bud" Markel, Clerk

By: 
Deputy Clerk

SEE 2D/35X

O.R. 821 PG 0920



SEE 2E/1X

SEE 2E/9X

OVERLAYS AERIAL PHOTO #17 (W)

INDEX
RES RIZ
N. WANTON

84

THIS MAP IS FOR ASSESSMENT PURPOSES ONLY.
ST. JOHNS COUNTY PROPERTY APPRAISER DOES NOT CLAIM
OR ASSUME RESPONSIBILITY FOR "SURVEY" ACCURACY.

ASSESSMENT MAP	SECTION	TOWNSHIP	RANGE	GRID NUMBER
ST. JOHNS COUNTY, FLORIDA	3, 37, 38	7S	27E	2E / 3X
OFFICE OF PROPERTY APPRAISER	SCALE	REVISION		
	1" = 400'	12/18/18 CWP		

NO NAME TO ALICIA ACRES LANE

STATE OF FLORIDA
COUNTY OF ST. JOHNS

I, CARL "BUD" MARKEL, CLERK OF THE CIRCUIT COURT, Ex-officio Clerk of the Board of County Commissioners of St. Johns County, Florida,

DO HEREBY CERTIFY that the foregoing is a true and correct copy of the following:

RESOLUTION NUMBER 89-108


RESOLUTION adopted by the Board of County Commissioners of St. Johns County, Florida, at a regular meeting of said Board held May 23, 1989, and recorded in official minutes of said meeting.

as the same appears of record in the office of the Clerk of the Circuit Court of St. Johns County, Florida, of the public records of St. Johns County, Florida.

IN WITNESS WHEREOF, I have hereunto set my hand and affixed my seal of office this 30th day of May, 1989.

CARL "BUD" MARKEL,
CLERK OF THE CIRCUIT COURT
Ex-officio Clerk of the Board of County Commissioners of St. Johns County, Florida

BY: Connie E. McDaniel
Deputy Clerk-Connie E. McDaniel



FILED AND RECORDED IN
PUBLIC RECORDS OF
ST. JOHNS COUNTY, FLA

89 MAY 31 AM 10:48

Carl Bud Markel
CLERK OF CIRCUIT COURT



911 Task Force

LETTER OF TRANSMITTAL
Street Naming/Renaming
~~~~~

To:  County Administrator  
 Board of County Commissioners

Subject: Petition to Name Street: NO NAME TO ALICIA ACRES LANE

The office of 911 Coordinator has reviewed the name request and finds the requested name to be satisfactory, with only the noted exceptions: None

-----

Attached is:


- Original Petition with signatures
- Copy of Petition with signatures
- Copy of Payment Receipt or Waiver of Fee
- 
- 
- 

Submitted this 15<sup>th</sup> day of May, 1989

Respectfully,

911 Task Force/Office of 911 Coordinator

..xmittal.prd



# 911 Task Force

Date: 2-2-89

To: St. Johns County  
Administration Complex  
4025 Lewis Speedway  
St. Augustine, Florida

Subject: Street Name Petition; NO NAME TO ALICIA ACRES LANE

Attached is the subject petition. For further information the person named below is the Contact Person for the property owners on the subject street:

Name: HENRY CAGLE

Address: 5155 STEVEN COLEE ROAD

ST. AUGUSTINE, FL.

Day Phone: 824-9781 Evening Phone: \_\_\_\_\_

MOBILE - 826-7768

We have attached our non-refundable filing fee in the amount of \$25.00.

Respectfully Submitted,

For the Property Owners

..PETCOVR.116

MAP SHOWING SURVEY OF

A parcel of land in the Northwest 1/4 of the Southeast 1/4 of Section 3, Township 7 South, Range 27 East, St. Johns County, Florida, lying Northerly of State Road No. 208, being more particularly described as follows: For a Point of Commencement, use the Intersection Sections 34, 37 and 3, being the Northeast corner of said Section 3; thence South 04°26'47" East along the common line between Sections 37 and 3, 2640.00 feet; thence North 87°03'41" East, 789.43 feet to the Point of Beginning, said point being the Northeast corner of Government Lot 2 of said Section 3 and the Northwest corner of said Northwest 1/4 of the Southeast 1/4; thence continue North 87°03'41" East along the North line of said Northwest 1/4 of the Southeast 1/4, 569.44 feet; thence South 02°58'11" West, 1139.13 feet to the North right-of-way line of State Road 208 (Picolata Road); thence South 79°47'39" West along said North line, 564.97 feet to a concrete monument on the West line of said Northwest 1/4 of the Southeast 1/4, also being the East line of said Government Lot 2; thence North 02°58'11" East along last referenced line, 1201.50 feet to the Point of Beginning. Said parcel contains .15 acres.

I HEREBY CERTIFY that I have surveyed the lands as shown in the above caption and there are no above ground encroachments to the best of my knowledge except as shown and this sketch is an accurate representation thereof. This survey complies with Section 472.927 Florida Statutes and Chapter 21:111-6FAC.

FIELD WORK: 8/4/88  
SIGNED: 8/9/88  
SCALE: 1" = 100'  
JOB NO: 88-0693  
TYPE SURVEY: Boundary

*P. L. Taylor*  
Paul L. Taylor, P.L.S.  
Registered Land Surveyor #2674 FL  
133 South Dixie Highway  
St. Augustine, FL 32086  
1-904-824-1427

I HEREBY CERTIFY that the property as described on this survey lies in Flood Zone C according to the Flood Insurance Rate Map for St. Johns County, Fl. Community Panel No. 125147-00750.

Reference Bearing: South 79°47'39" West on SR No. 208 as per DOT right-of-way map.

NOTE: No instruments of record reflecting easements, rights-of-way and or ownership were furnished this surveyor except as shown.

FOR: Henry Cagle

To Whom It May Concern:  
I hereby certify that I (Henry W Cagle Jr) am the sole owner of the above described property.

*Henry W Cagle Jr* 2-2-89

1088

R/W  
E  
P/W

ST. JOHNS COUNTY  
BUILDING AND ZONING DEPARTMENT

RECEIPT NO.: 37212

Received From: Henry W. Cagle Jr. Date: 5-16-89

| DESCRIPTION      | AMOUNT                    | REMARKS               |
|------------------|---------------------------|-----------------------|
| Zoning Ordinance | \$ _____                  | <u>New road name</u>  |
| Zoning Variance  | \$ _____                  | <u>911 Jack Force</u> |
| Zoning Exception | \$ _____                  | _____                 |
| Rezoning         | \$ _____                  | _____                 |
| Other:           | \$ <u>25.00 ch # 0377</u> | _____                 |

TOTAL \$ 25.00 Received by: UH