


RESOLUTION NO. 89- 223

WHEREAS, The Trustees of the Internal Improvement Fund are considering the sale of State owned lands in St. Johns County described as Parcel Numbers 55-2830.0, 55-2840.0 and 55-3820.0 and

WHEREAS, The Trustees of the Internal Improvement Fund have notified the St. Johns County Board of County Commissioners by letter pursuant to Section 18-2.011 Florida Administrative Code.

NOW, THEREFORE, BE IT RESOLVED that the St. Johns Board of County Commissioners has no interest in the above described Parcels of land, except for lots 5, 6, and 7 of Block 23, part of Parcel No. 55-2830.0 and the west 10 feet of Parcel No. 55-3820.0 for road Right of Way.

ADOPTED this 10<sup>th</sup> day of October 1989 by the St. Johns Board of County Commissioners.

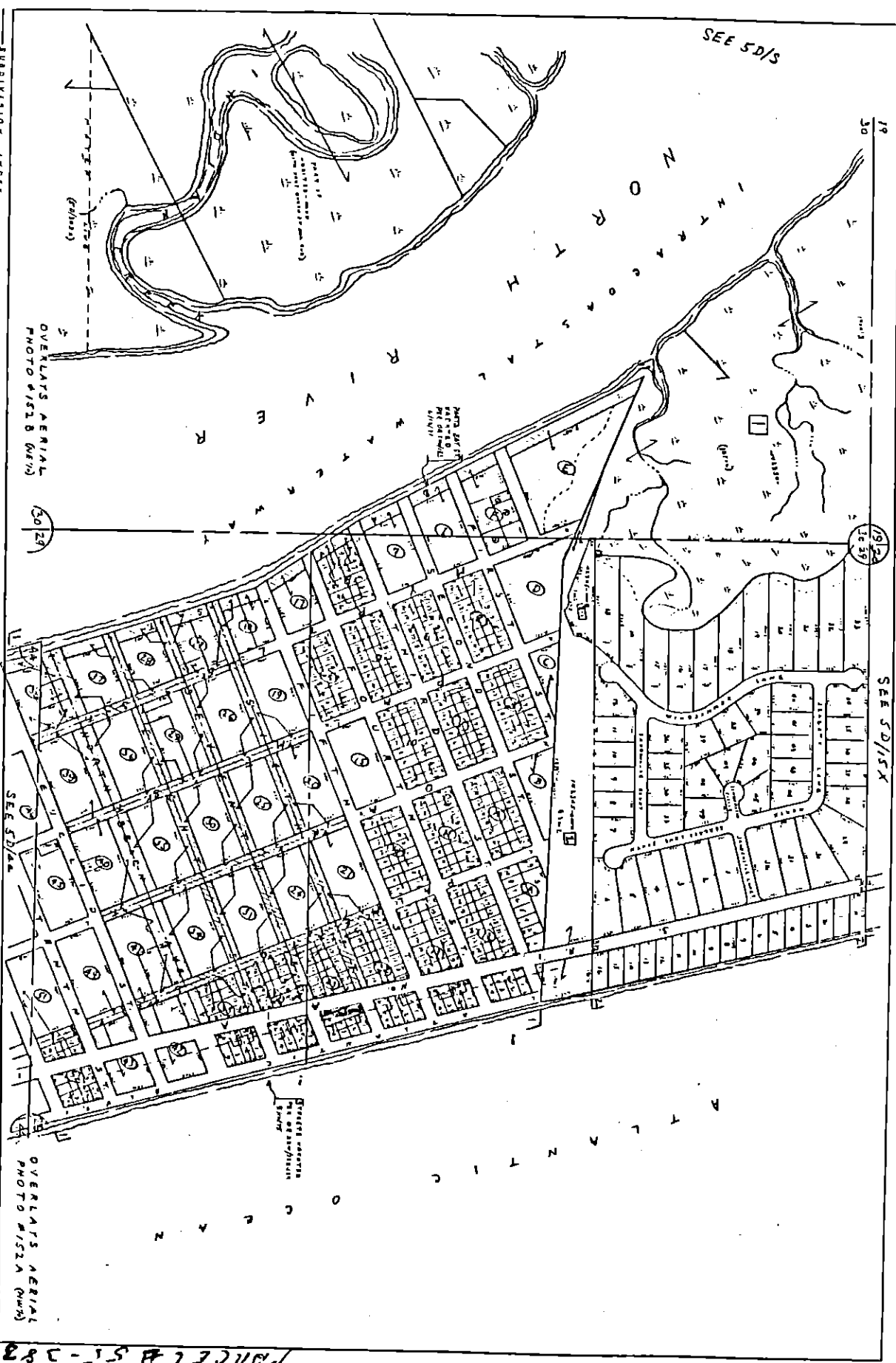


BOARD OF COUNTY COMMISSIONERS  
OF ST. JOHNS COUNTY, FLORIDA

BY: Cauph Hogue  
Vice Chairman

ATTEST: Carl "Bud" Markel, Clerk

BY: Rosemary Jones  
Deputy Clerk



SEE 5D/S

19 30

19 30

SEE 5D/SX

SUBDIVISION INDEX  
 1 2 3 4 5 6 7 8 9 10 11 12 13 14 15 16 17 18 19 20  
 21 22 23 24 25 26 27 28 29 30 31 32 33 34 35 36 37 38 39 40  
 41 42 43 44 45 46 47 48 49 50 51 52 53 54 55 56 57 58 59 60  
 61 62 63 64 65 66 67 68 69 70 71 72 73 74 75 76 77 78 79 80  
 81 82 83 84 85 86 87 88 89 90 91 92 93 94 95 96 97 98 99 100

OVERTLAYS AERIAL PHOTO M/SIA B (M/M)

50 22

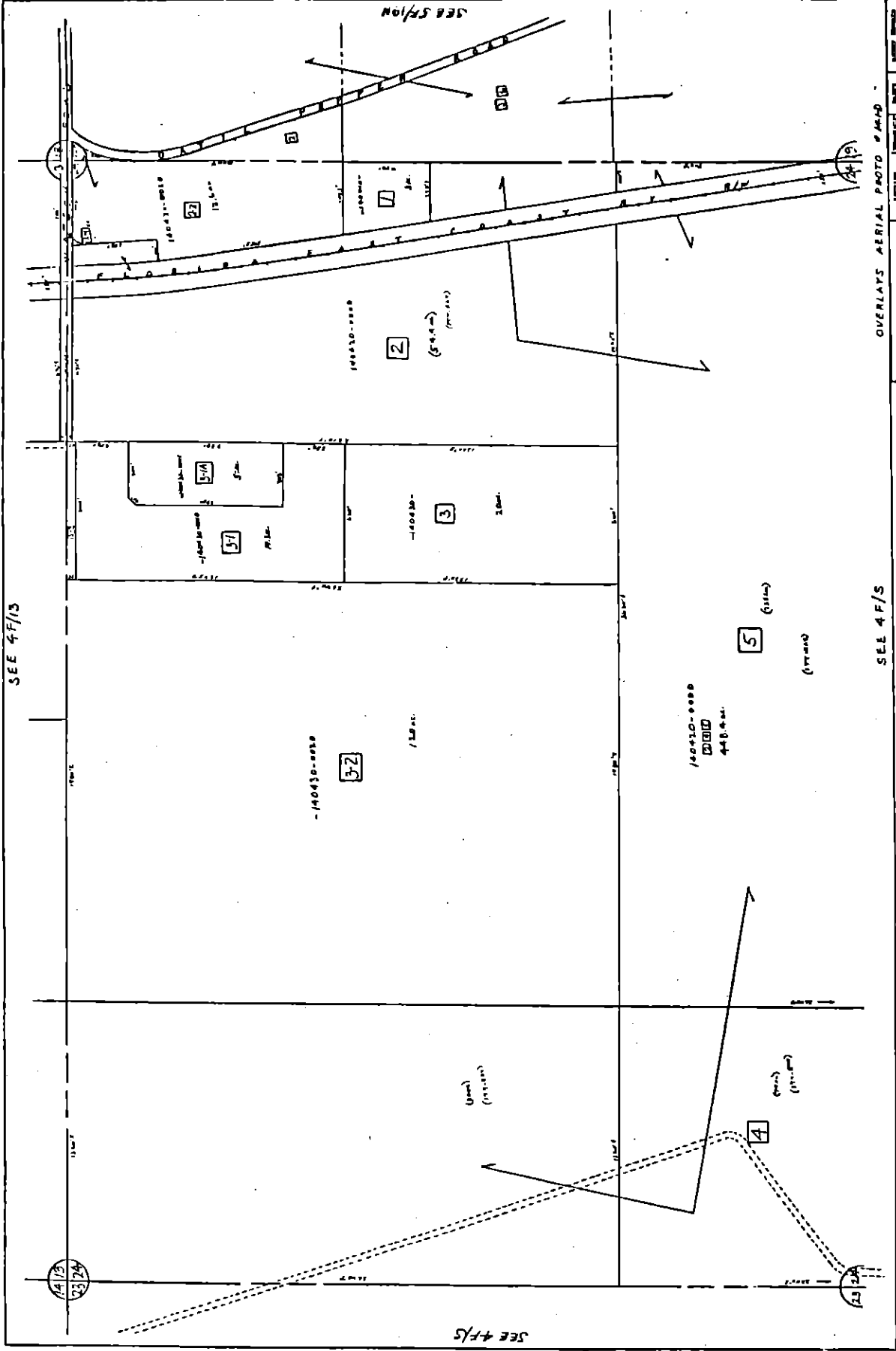
SEE 5D/SX

OVERTLAYS AERIAL PHOTO M/SIA B (M/M)

SEE 5D/SX FOR THE AERIAL PHOTO OVERLAYS  
 384

ST. JOHN COUNTY, FLORIDA			
OFFICE OF BUREAU ADMINISTRATION			
SECTION	TRAP	TRAP	TRAP
291	30	65	30E
			5D
			29X

0 0 285-55 # 737001



OVERLAYS AERIAL PHOTO 2420

SECTION	13	TOWNSHIP	8S	RANGE	29E
COUNTY	ST. JOHNS COUNTY, FLORIDA				
PARCEL	24	SECTION	4F	TOWNSHIP	24
OFFICE OF COUNTY APPRAISER					

341 SEE 4F/13 IS AN ADJUSTMENT UNDER THE ST. JOHNS COUNTY PROPERTY APPRAISAL CODE. IT DOES NOT AFFECT THE PUBLIC RECORDS. IT IS BEING SUBMITTED FOR "CURE" RECORD.

SEE 4F/5