

RESOLUTION NO 97-127

**A RESOLUTION OF THE ST JOHNS COUNTY,
FLORIDA, BOARD OF COUNTY COMMISSIONERS,
NAMING A STREET
SWEET LAUREL COURT**

WHEREAS, an application has been duly made to the Board of County Commissioners to name **SWEET LAUREL COURT**.

WHEREAS, the procedure outlined in resolution #92-65 has been followed by the petitioners; and


WHEREAS, it is found to be in the public interest to name this street as requested on furtherance of the public health, safety and welfare;

NOW THEREFORE BE IT RESOLVED AS FOLLOWS:

1. The petition to name **SWEET LAUREL COURT** is hereby granted and shall here after be known by that name.
2. The E 9-1-1 Coordinator is instructed to take whatever steps are necessary to name the unnamed street and to notify the Property Appraiser's Office of the change.
3. The petitioner shall notify, in writing, all residents affected by this resolution.


RESOLVED by the Board of County Commissioners of St. Johns County, Florida, this 26 day of August, 1997.

BOARD OF COUNTY COMMISSIONERS
OF ST JOHNS COUNTY, FLORIDA

By: 

Its Chair

ATTESTS Cheryl Strickland, Clerk

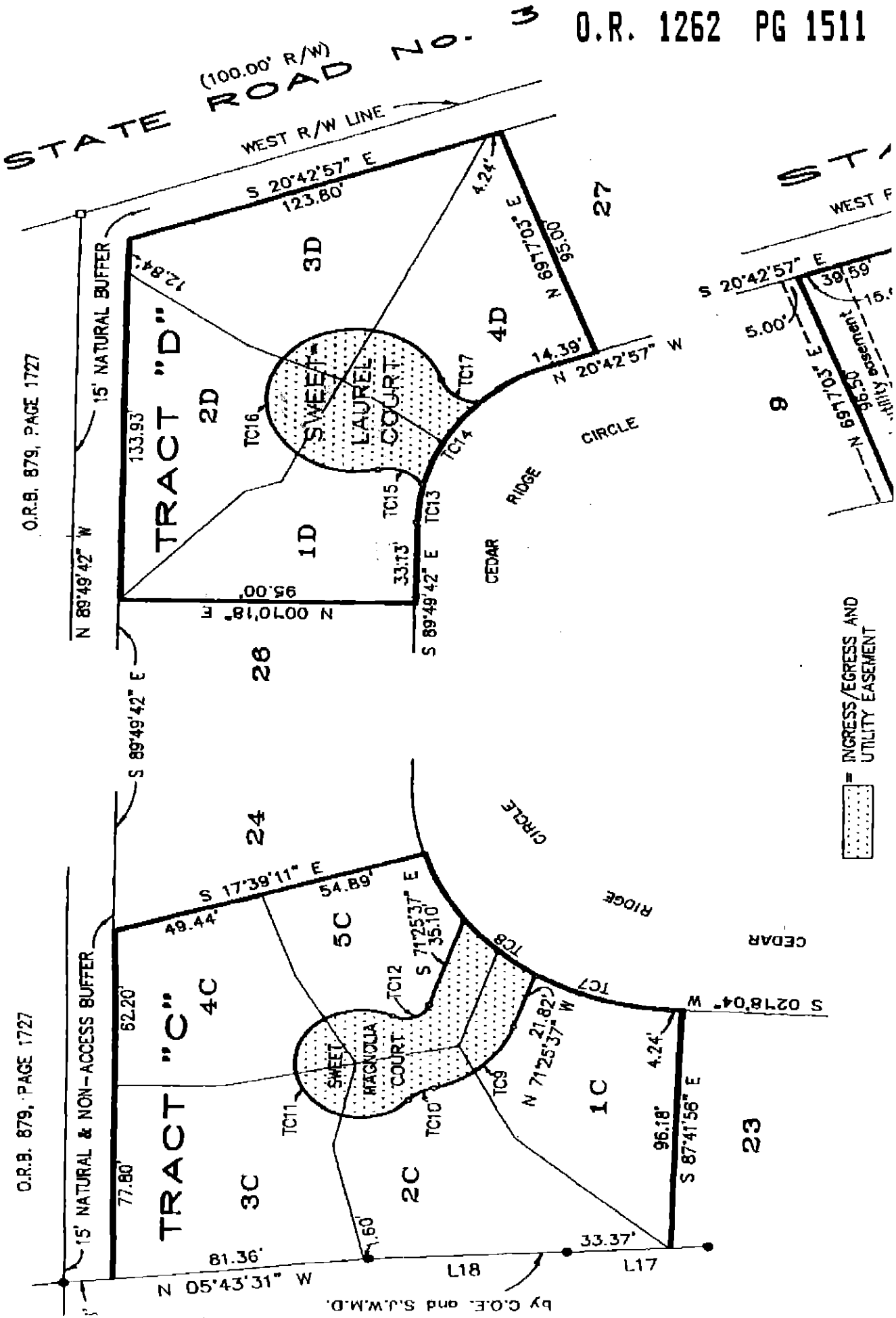
By: 

Deputy Clerk

In + ket - BCC Secty
J. Paetth
Rec 13.00
Sur 2.00
- Bill Co -

ULAH RIDGE

A PARCEL OF LAND IN SECTION THIRTY THREE (33), TOWNSHIP SEVEN (7) SOUTH,
RANGE THIRTY (30) EAST, ST. JOHNS COUNTY, FLORIDA.



O.R.B. 879, PAGE 1727

O.R.B. 879, PAGE 1727

by C.O.E. and S.J.W.M.D.

[Dotted Pattern] = INGRESS/EGRESS AND UTILITY EASEMENT

O.R. 1262 PG 1511

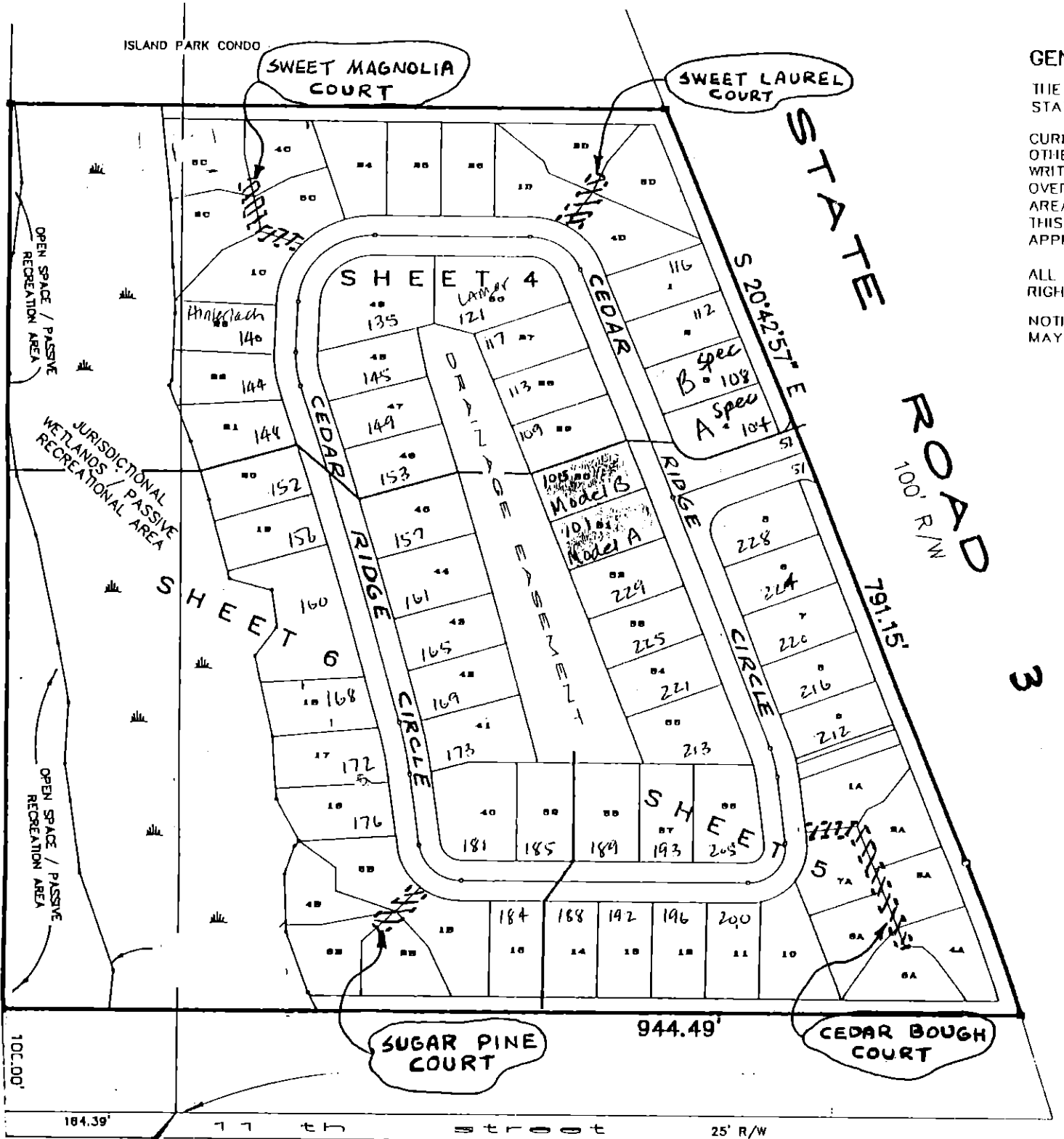


DEED
THE SC
0

KEY MAP AND BOUNDARY MAP

O.R. 1262 PG 1512

GENE
THE B
STATE
CURRE
OTHER
WRITE
OVER
AREA
THIS
APPR
ALL D
RIGHT
NOTIC
MAY 1



corner of the
quarter of the
quarter of, section 33

CEDAR RIDGE