

**RESOLUTION NO 97 -128**

**A RESOLUTION OF THE ST JOHNS COUNTY,  
FLORIDA, BOARD OF COUNTY COMMISSIONERS,  
NAMING A STREET  
CEDAR BOUGH COURT**

WHEREAS, an application has been duly made to the Board of County Commissioners to name **CEDAR BOUGH COURT**.

WHEREAS, the procedure outlined in resolution #92-65 has been followed by the petitioners; and


WHEREAS, it is found to be in the public interest to name this street as requested on furtherance of the public health, safety and welfare;

NOW THEREFORE BE IT RESOLVED AS FOLLOWS:

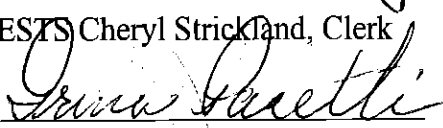
1. The petition to name **CEDAR BOUGH COURT** is hereby granted and shall here after be known by that name.
2. The E 9-1-1 Coordinator is instructed to take whatever steps are necessary to name the unnamed street and to notify the Property Appraiser's Office of the change.
3. The petitioner shall notify, in writing, all residents affected by this resolution.

RESOLVED by the Board of County Commissioners of St. Johns County, Florida, this 26 day of August, 1997.

BOARD OF COUNTY COMMISSIONERS  
OF ST JOHNS COUNTY, FLORIDA

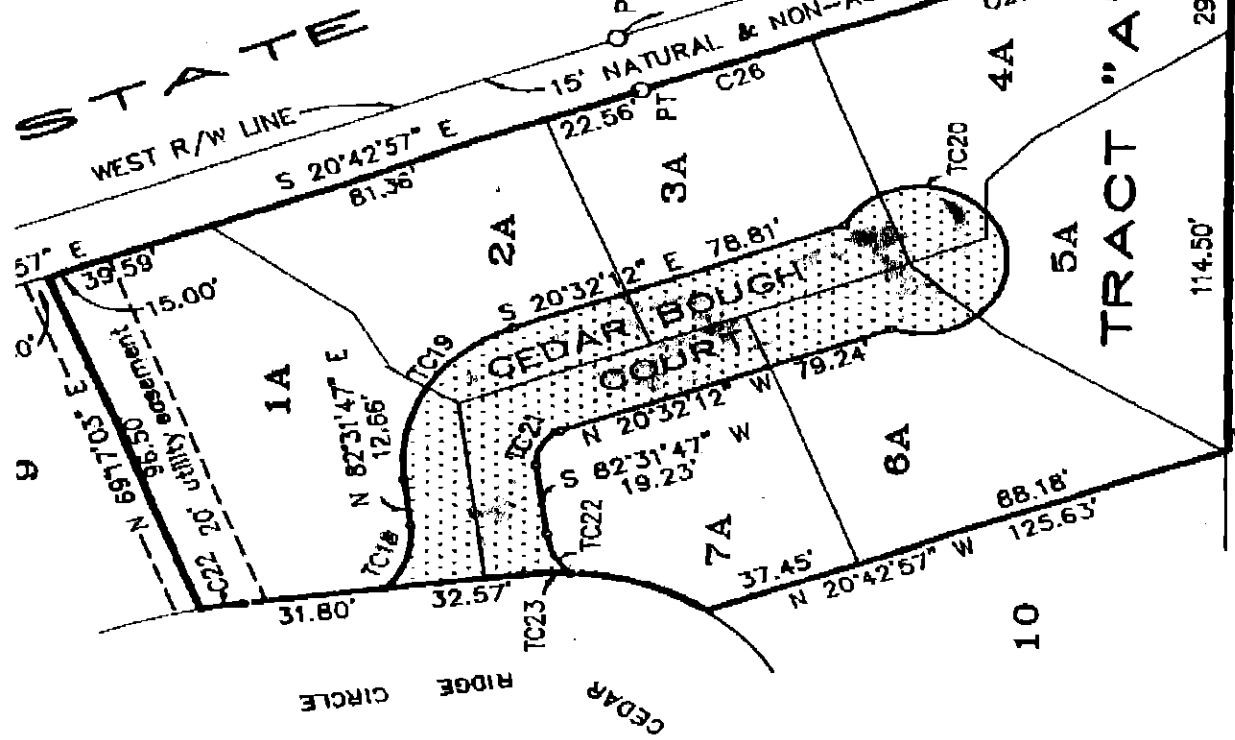
By:   
\_\_\_\_\_  
Its Chair

ATTESTS Cheryl Strickland, Clerk

By:   
\_\_\_\_\_  
Deputy Clerk

In + Ket J. Pacitti  
Rec-1300  
Sur-200  
- Bill Co -

STATE ROAD NO. (100.00' R/W)  
 $\Delta = 0316'50''$  R = 2814.70'  
L = 161.16'

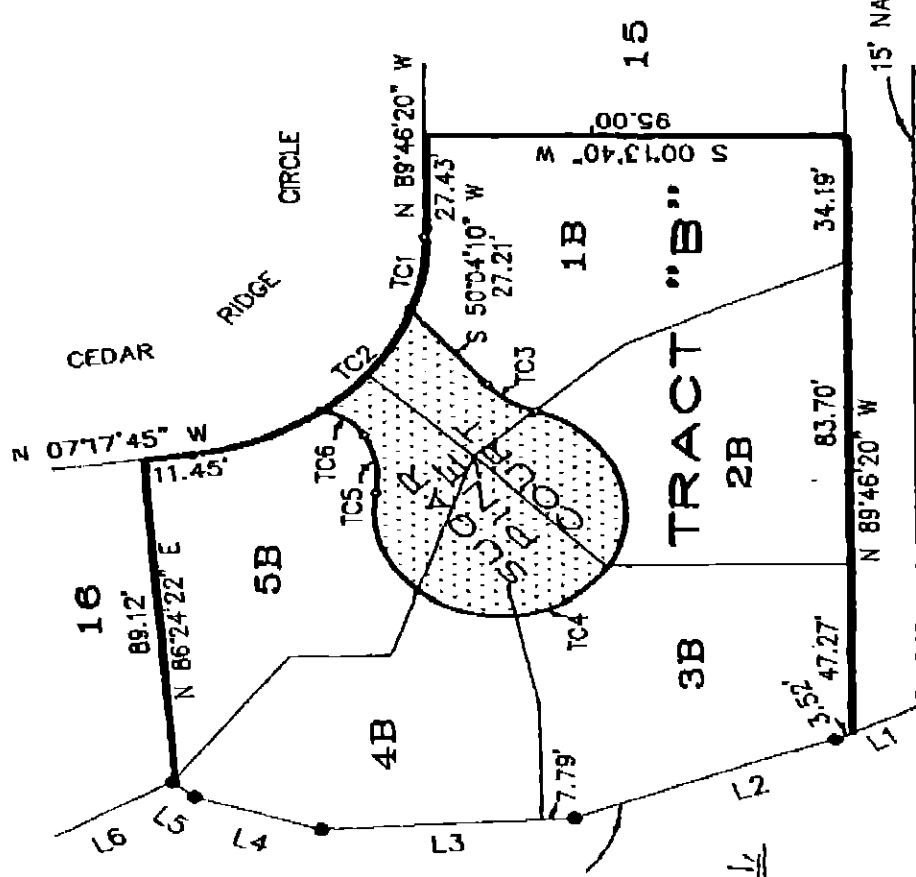
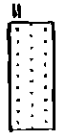


100' DRAINAGE EASEMENT

15' NATURAL & NON-ACCESS BUFFER

100' DRAINAGE EASEMENT

INGRESS/EGRESS AND UTILITY EASEMENT



CEDAR

S 02°1'



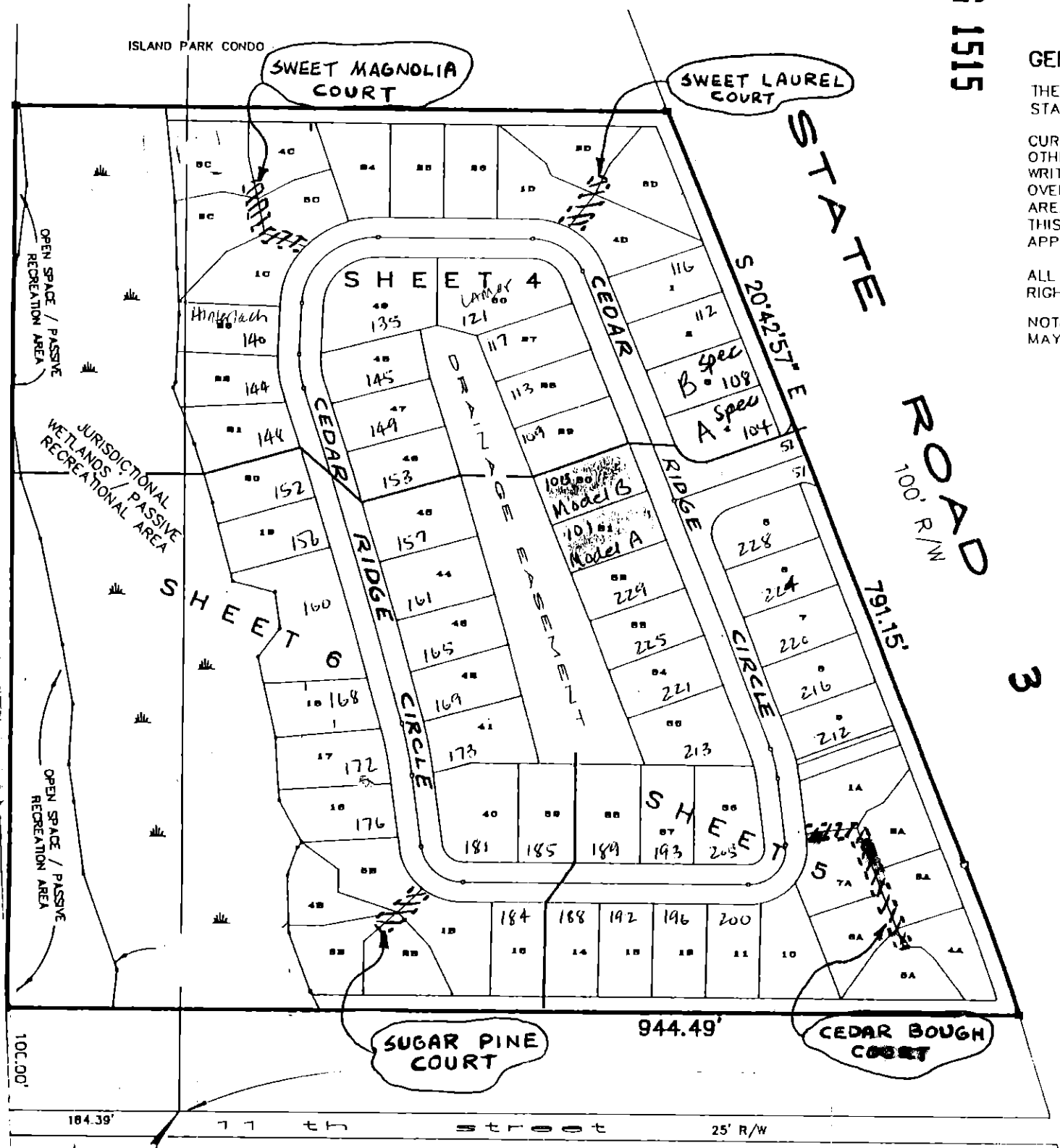
O.R. 1262 PG 1515

DEED  
THE SC  
O

GENE  
THE B  
STATE  
CURRE  
OTHER  
WRITTE  
OVER  
AREA  
THIS  
APPRC  
ALL D  
RIGHT  
NOTIC  
MAY I

# KEY MAP

AND BOUNDARY MAP



STATE ROAD  
100' R/W

3

corner of the quarter of the quarter of section 33

CEEDAR RIDGE