

RESOLUTION NO. 2000- 128

RESOLVED, that the Board of County Commissioners of St. Johns County, Florida, in the County Auditorium of St. Johns County Administration Building, on October 10, 2000, at 1:30 P.M. upon petition of qualified land owners, will consider the advisability of exercising the power granted to it by Section 336.09, Florida Statutes 1985, and determine whether it will vacate, abandon, discontinue and close portions of certain streets, alleyways or roads described as follows:

Legal description as per attached "SCHEDULE A"

and the notice required by Section 336.10, Florida Statutes 1985, is hereby authorized and directed to be published.


ADOPTED this 12<sup>th</sup> day of September, 2000.

BOARD OF COUNTY COMMISSIONERS  
OF ST. JOHNS COUNTY, FLORIDA

BY: James E. Bryant  
James E. Bryant  
Chairman

ATTEST: CHERYL STRICKLAND, CLERK

BY: Renee Jo Newsome  
Deputy Clerk



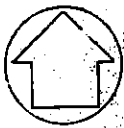
SCHEDULE A

5' UTILITY AND DRAINAGE EASEMENTS SITUATE IN CRESCENT COVE SUBDIVISION, AND RUNNING ALONG THE NORTH LINE OF LOT 12 AND SOUTH LINE OF LOT 13, BLOCK 6, AS PER PLAT THEROF IN MAP BOOK 13, PAGES 55 AND 56, ST JOHNS COUNTY, FLORIDA.

5' UTILITY AND DRAINAGE EASEMENTS SITUATE IN CRESCENT COVE SUBDIVISION, AND RUNNING ALONG THE NORTH LINE OF LOT 5 AND SOUTH LINE OF LOT 6, BLOCK 6, AS PER PLAT THEROF IN MAP BOOK 13, PAGES 55 AND 56, ST JOHNS COUNTY, FLORIDA.

5' UTILITY AND DRAINAGE EASEMENTS SITUATE IN CRESCENT COVE SUBDIVISION, AND RUNNING ALONG THE NORTH LINE OF LOT 3 AND SOUTH LINE OF LOT 4, BLOCK 5, AS PER PLAT THEROF IN MAP BOOK 13, PAGES 55 AND 56, ST JOHNS COUNTY, FLORIDA.

**SUBJECT OF PETITION**

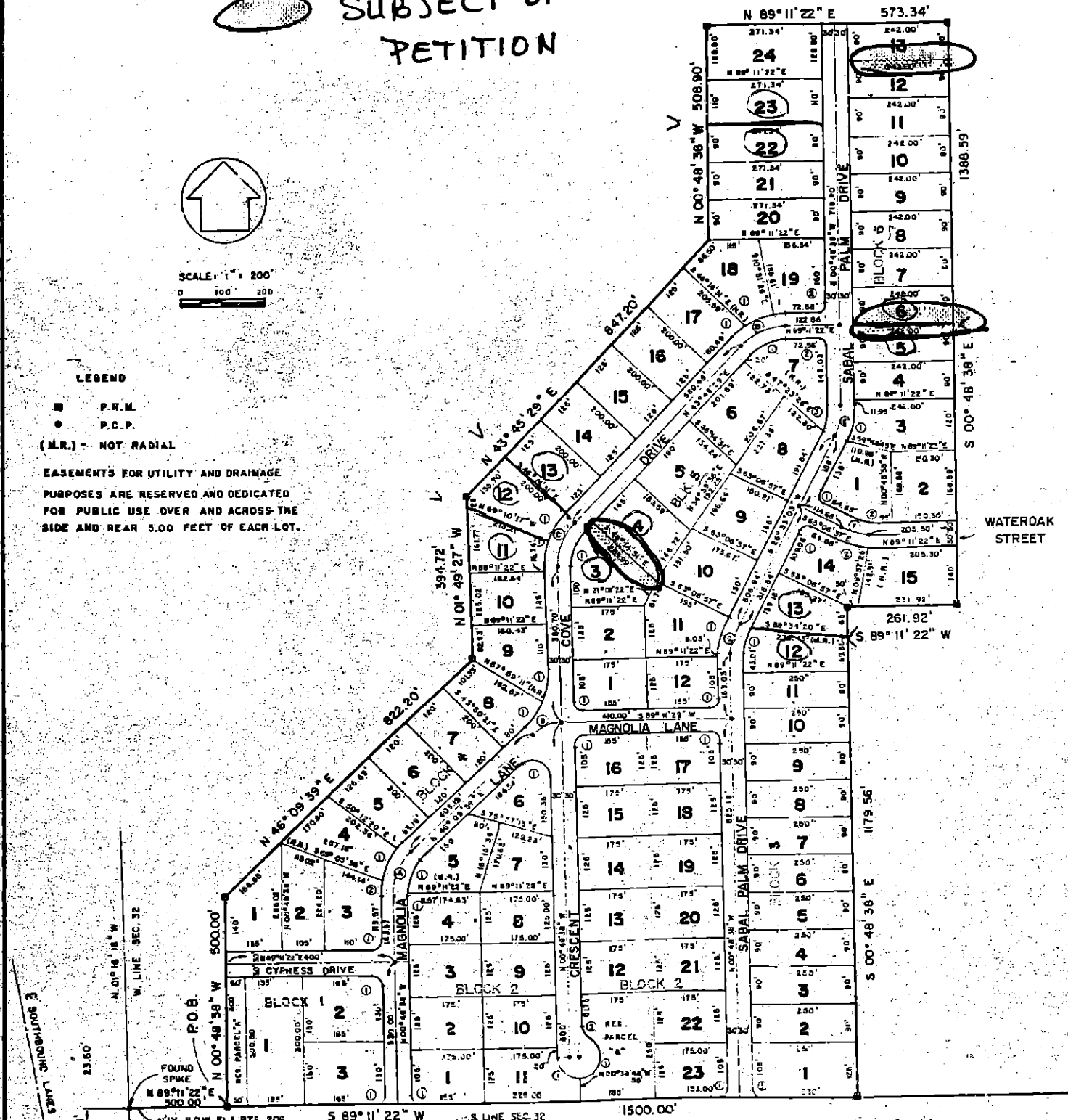


SCALE: 1" = 200'  
0 100' 200'

**LEGEND**

- P.R.M.
- P.C.P.
- (M.R.) - NOT RADIAL

EASEMENTS FOR UTILITY AND DRAINAGE PURPOSES ARE RESERVED AND DEDICATED FOR PUBLIC USE OVER AND ACROSS THE SIDE AND REAR 5.00 FEET OF EACH LOT.



**CRESCENT COVE SUBDIVISION / UNIT I**