

A RESOLUTION BY THE BOARD OF COUNTY COMMISSIONERS OF ST. JOHNS COUNTY, FLORIDA, APPROVING THE TERMS AND AUTHORIZING THE COUNTY ADMINISTRATOR TO EXECUTE CERTAIN PURCHASE AND SALE AGREEMENT FOR PROPERTY NEEDED FOR THE IMPROVEMENTS TO ROBERTS ROAD.

RECITALS

WHEREAS, JEA the owner, have executed and presented to the County a Purchase and Sale Agreement, attached hereto as Exhibit "A", incorporated by reference and made a part hereof; and

WHEREAS, the owner have agreed to sell a portion of their property for the right-of-way required for the improvements to Roberts Road described herein; and

WHEREAS, the improvements to Roberts Road a Capital Improvement Project that was funded as part of the 2004 Transportation Trust Fund Budget; and

WHEREAS, it is in the best interest of the County to acquire this property for the safety improvements needed to Roberts Road.

NOW THEREFORE, BE IT RESOLVED by the Board of County Commissioners of St. Johns County, Florida, as follows:

Section 1. The above Recitals are incorporated by reference into the body of this Resolution and such Recitals are adopted as findings of fact.

Section 2. The Board of County Commissioners hereby approves the terms of the Purchase and Sale Agreement and authorizes the County Administrator to execute the Purchase and Sale Agreement.

Section 3. The Clerk is instructed to file the original Purchase and Sale Agreement.

PASSED AND ADOPTED by the Board of County Commissioners of St. Johns County, Florida, this 17th day of February, 2004.

BOARD OF COUNTY COMMISSIONERS
OF ST. JOHNS COUNTY, FLORIDA

By: Karen R. Stern
Karen R. Stern, Chairman

ATTEST: Cheryl Strickland, Clerk
By: Rolin L. Platt
Deputy Clerk

RENDITION DATE 2/23/2004

EXHIBIT "A" TO RESOLUTION

PURCHASE AND SALE AGREEMENT

THIS PURCHASE AND SALE AGREEMENT ("Agreement") is made and effective as of _____, 2004, by and between ST. JOHNS COUNTY, FLORIDA, a political subdivision of the State of Florida, whose address is 4020 Lewis Speedway, St. Augustine, Florida 32084 ("Buyer"), and JEA, whose address is 6674 Commonwealth Avenue, Jacksonville, Florida 32254 ("Seller").

WITNESSETH:

WHEREAS, the County is desirous of purchasing property owned by the Seller and Seller is desirous of selling upon the terms and conditions hereinafter expressed; and

WHEREAS, it is in the public interest for the Buyer to acquire fee simple ownership of approximately 0.01 acres located on the east side of Roberts Road for road improvements. The property is described in Exhibit "A", attached hereto, incorporated by reference and made a part hereof, (hereinafter "Property"); and

WHEREAS, there are existing power poles located on the Property which will be relocated by Seller subsequent to the closing;

NOW THEREFORE, it is mutually agreed as follows:

1. Purchase Price and Deposit.

(a) The purchase price ("Purchase Price") is \$500.00 for the Property needed for the road improvements. The Purchase Price shall be paid as follows:

<u>Payment</u>	<u>Due Date</u>	<u>Amount</u>
(i) Deposit to be held in Escrow by Escrow Agent (hereinafter defined)	Due within fifteen (15) days of Commission Approval (hereinafter defined)	\$-0-
(ii) Cash to Close	Closing Day	\$500.00
TOTAL PURCHASE PRICE		\$500.00

Payment of the Purchase Price shall be in cash or other immediately available funds.

2. Title Evidence.

(a) Buyer agrees, at its sole option and expense, to take all reasonable action to obtain within 45 days from the effective date, a title guarantee commitment ("Commitment") issued by a title company authorized to do business in the State of Florida ("Title Company") agreeing to issue to Buyer, upon recording the Deed an owner's policy of title insurance in the amount of the Purchase Price, insuring Buyer's title to the property subject only to the following (the "Permitted Encumbrances"):

(i) zoning, restrictions, prohibitions, regulations, ordinances and other requirements of any applicable governmental authority;

(ii) the lien of taxes and assessments for the calendar year of the Closing and all subsequent years;

(iii) restrictions and matters appearing on the plat of the Property; and

(iv) temporary easement reserved by Seller for ingress, egress and passage over and across the property and for the removal of the existing utility poles; and

(b) Buyer shall notify Seller in writing ("Title Notice") within 10 day after Buyer's receipt of the Commitment if the Commitment cannot be obtained or it discloses any defects in the title to the Property, other than the Permitted Encumbrances. Any such defects appearing in the Commitment not timely noted by Buyer in the Title Notice shall be deemed to have been waived by Buyer. In the event the Commitment discloses any defect and such defect is timely noted in a Title Notice, Seller, at Seller's sole option and expense, shall have 60 days from the date it receives the Title Notice within which to cure such defect (with a corresponding extension to the Closing Date as necessary). If after the expiration of such 60-day period, Seller has not cured title defects, or is unwilling to cure title defects, then in such event, Buyer's remedies shall be limited solely to either (x) accepting such title to the Property as Seller shall be able to convey, without adjustment to or diminution of the Purchase Price or (y) terminating this Agreement and receiving a return of the Deposit.

3. Identity and Obligation of Escrow Agent.

(a) **INDEPENDENT TITLE OF ST. AUGUSTINE**, 2676 US 1 South , St. Augustine, Florida 32086, shall be Escrow Agent, at no additional charge to Seller or Buyer but with the right to serve as underwriter for the title insurance policy.

(b) If there is any dispute as to whether Escrow Agent is obligated to deliver the Deposit, or any other monies or documents which it holds or as to whom such Deposit, monies or documents are to be delivered, Escrow Agent shall not be obligated to make any delivery, but, in such event, may hold same until receipt by Escrow Agent of an authorization, in writing, signed by all the parties having an interest in such dispute directing the disposition of same, or in the absence of such authorization, Escrow Agent may hold such Deposit, monies or documents until the final determination of the rights of the parties in an appropriate proceeding. If such written authorization is not given or proceeding for such determination is not begun and diligently continued, Escrow Agent may, but not required to, bring an appropriate interpleader action or proceeding for leave to deposit such Deposit, monies or documents in court, pending such determination. Escrow Agent shall not be responsible for any acts or omissions unless the same constitutes gross negligence or willful misconduct and upon making delivery of the Deposit, monies or documents which Escrow Agent holds, in accordance with the terms of this Agreement, Escrow Agent shall have absolutely no further liability hereunder.

In the event Escrow Agent places the Deposit, monies or documents that have actually been delivered to Escrow Agent in the Registry of the Circuit Court in and for the County in which the Property is located and files an action of interpleader, naming the parties hereto, Escrow Agent shall be released and relieved from any and all further obligation and liability hereunder or in connection herewith.

4. Closing. Unless extended by the terms of Section 2, or other provisions hereof, the closing of the sale of the Property ("Closing") shall take place at the offices of the Escrow Agent, Independent Title of St. Augustine, 2676 US 1 South , St. Augustine, Florida 32084, on or before 90 days from the date of this Agreement ("Closing Date"), TIME BEING OF THE ESSENCE.

5. Prorations. The property has been exempt from ad valorem taxation while owned by Seller. Accordingly, no tax proration shall be made.

6. Seller's Representations. Seller represents to Buyer that he owns fee simple title to the Property and has full right and authority to execute this Agreement and consummate the transactions contemplated hereby subject to the terms, provisions and conditions hereof.

7. Closing Procedure and Documents.

(a) At the Closing, simultaneously with the payment of the Purchase Price by Buyer, Seller shall deliver or cause to be delivered to Buyer the following:

(i) a special warranty deed ("Deed") conveying the fee simple title to the Property, subject only to the Permitted Encumbrances and the matters referred to on the Commitment;

(ii) a Non-Foreign Certificate and Request for Taxpayer Identification Number "FIRPTA" affidavit to be signed by seller.

(iii) an affidavit in the form required by the Title Company to delete the standard printed exception relating to the "gap" and to remove the standard printed exceptions for mechanics' lien and parties in possession other than Occupancy Tenants (except to the extent the same constitute Permitted Encumbrances).

(b) At the Closing, Escrow Agent shall deliver the Deposit and Buyer shall deliver the cash to close, to Seller, in accordance with Section 1. Buyer shall execute and deliver to Seller such consents and authorizations as Seller may reasonably deem necessary to evidence the authority of Buyer to purchase the Property and to consummate all other actions required to be taken by Buyer under this Agreement.

(c) At the Closing, Seller and Buyer shall mutually execute and deliver to each other a closing statement in customary form.

(d) At the Closing, Seller and Buyer shall execute such further documents and agreements as are reasonably appropriate or reasonably necessary to consummate the transaction as herein contemplated.

8. Closing Expenses. Buyer shall pay the cost of the owner's title policy issued pursuant to the Commitment; the cost of recording the deed, all of the expenses in connection with recording fees. Each party shall bear the expense of its own legal counsel.

9. Survey and Legal Description. Between this date and Closing, Buyer shall have the Property surveyed. Buyer shall provide written notice ("Survey Notice") to Seller within 10 days after Buyer's receipt of any such new survey ("Survey") if the Survey discloses any encroachments or any other title defects affecting the Property (other than Permitted Encumbrances). All such encroachments or defects so noted in the Survey Notice are to be regarded for all purposes under this Agreement as title defects and, as such, are to be treated in the manner provided in Section 2. Any such title defects shown on the Survey and not timely noted in the Survey Notice to Seller shall be deemed to have been waived by Buyer.

10. Condition of Property and Buyer's Right of Inspection. Buyer shall have the right for ninety (90) days from the date of this Agreement ("Inspection Termination Date") to enter upon the Property for the purpose of physically inspecting the Property and conducting surveys, studies and tests or assessments including but not limited to Phase 1 Environmental Study, Real Estate Appraisal, and Engineering analysis to determine the Property's suitability for Buyer's intended purpose. Seller hereby gives Buyer the right to enter upon, test and inspect the Property at Buyer's sole cost and risk. Buyer agrees to provide Seller with copies of all reports conducted on the Property. If Buyer determines that the Property is unsuitable, Buyer shall give written notice to Seller advising of such unsuitability and electing to terminate this Agreement on or prior to the Inspection Termination Date. Such notice of termination must be given on or before the Inspection Termination Date. If such notice is timely given, the Deposit shall be returned to Buyer, and upon such return, this Agreement shall terminate.

11. Default. (a) Default by Seller. If Seller defaults by performance of any of Seller's obligations in this Agreement or breaches any warranty or representation, Buyer may receive an immediate refund of the Deposit, and then at its option either may terminate this Agreement and sue for damages or sue for specific performance. (b) Default by Buyer. If Buyer defaults in the performance of any of Buyer's obligations in this Agreement for any reason, other than the Seller's default or the termination of this Agreement pursuant to the specific provisions hereof, Seller will be entitled to receive the Deposit as Seller's sole and exclusive remedy for any such default, Seller hereby waiving any rights it might otherwise have to sue for damages or specific performance, and this Agreement and the rights of the parties hereunder shall immediately and automatically terminate.

12. Survival. All covenants, terms, provisions, representations and warranties set forth in this Agreement, except as specifically provided otherwise herein, shall at the Closing be merged into the Deed.

13. Counterparts. This Agreement may be executed in one or more counterparts, each of which shall be deemed to be an original but all of which shall constitute one and the same Agreement.

14. Modification Must be in Writing. No modification or termination of this Agreement shall be valid unless executed in writing and signed by the applicable duly authorized representatives of Seller and Buyer.

15. No Waiver. No waiver of any provision of this Agreement shall be effective unless it is in writing and signed by the party against whom it is asserted, and any such written waiver shall only be applicable to the specific instance to which it relates and shall not be deemed to be a continuing or future waiver.

16. Assignability. This Agreement may not be assigned by Seller or Buyer without the written consent of all parties.

17. Time. Time is of the essence of all provisions of this Agreement.

18. Governing Law and Venue. This Agreement shall be construed and enforced in accordance with and governed by the laws of the State of Florida. The invalidation of one or more of the terms of this Agreement shall not affect the validity of the remaining terms. It is agreed venue for determination of such disputes shall be in St. Johns County.

19. Notices. Any notice hereunder must be in writing and delivered personally or by United States Mail, Registered or Certified, Return Receipt Requested; United States Express Mail; or Federal Express or equivalent courier service, and shall be effective only if and when received by the party to be notified. For purposes of notice, the addresses of the parties shall be set forth below or as may be designated by notice to the other from time to time.

Seller: **JEA**
21 West Church Street
Jacksonville, Florida 32202
Attn: Director, Real Estate Services

Buyer: **St. Johns County**
Ben W. Adams, Jr., County Administrator
4020 Lewis Speedway
St. Augustine, Florida 32095

Escrow Agent: **Independent Title of St. Augustine**
2676 US 1 South
St. Augustine, Florida 32084

20. Entire Agreement. This Agreement constitutes the entire agreement between the parties and there are no agreements, representations or warranties, oral or written which have not been incorporated herein.

21. Applicability. This Agreement shall be binding upon and shall inure to the benefits of the parties hereto and their respective successors and, to the extent that assignment is permitted hereunder, their assigns.


22. Commission Dues. Buyer and Seller agree that there are no real estate commissions that may be owed as a result of this transaction.


23. Board of County Commission Approval. This Agreement is subject to the adoption of a Resolution by the Board of County Commissioners, of St. Johns County authorizing the County Administrator to execute this Agreement and approving the performance of this Agreement by Buyer.

24. Effective Date: The effective date of this Agreement shall be the first date upon which this Agreement or its valid counterparts are properly executed by all named parties.


IN WITNESS WHEREOF, the parties hereto have duly executed this Agreement.

WITNESSES:


Print Name: DANIEL N. DIXON

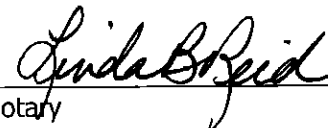

Print Name: Janel D Endres

SELLER:
JEA


Print Name: Donald L. Burch, Jr.
Title: Director, Real Estate

STATE OF FLORIDA
COUNTY OF DUVAL

The foregoing instrument was acknowledged before me this 26th day of January, 2004, by Donald L. Burch the Dir., Real Estate of JEA, a body politic and corporate, on behalf of JEA. Such person is personally known to me.


Notary

LINDA B. REID
Notary Public, State of Florida
My comm. expires April 10, 2005
Comm. No. DD 017068

WITNESSES:

Print Name: _____

Print Name _____

**BUYER:
ST. JOHNS COUNTY, FLORIDA**

By: _____
Ben W. Adams, Jr.
County Administrator

ATTEST:


Print Name: _____
Title: _____

**STATE OF FLORIDA
COUNTY OF ST. JOHNS**

The foregoing instrument was acknowledged before me this ____ day of _____, 2004 by **BEN W. ADAMS, JR.**, County Administrator of St. Johns County, Florida, on behalf of the County. Such person is personally known to me.

Notary

FORM APPROVED

By: 
Office of General Counsel

RA# 003570-0050 JEA

MAP SHOWING SPECIFIC PURPOSE SURVEY OF:

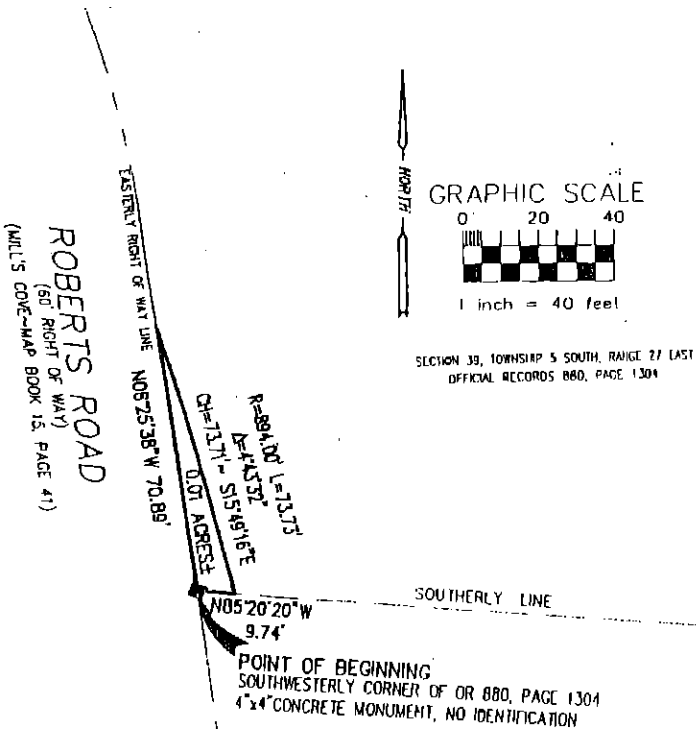
LYING IN SECTION 39, TOWNSHIP 05 SOUTH, RANGE 27 EAST,
S.T. JOHNS COUNTY, FLORIDA

LEGAL DESCRIPTION

A PORTION OF LAND AS INTENDED TO BE DESCRIBED IN OFFICIAL RECORDS 880, PAGE 1304 OF THE PUBLIC RECORDS OF ST. JOHNS COUNTY AND LYING IN SECTION 39, TOWNSHIP 5 SOUTH, RANGE 27 EAST, ST. JOHNS COUNTY, FLORIDA, BEING MORE PARTICULARLY DESCRIBED AS FOLLOWS:

BEGIN AT A 4"x4" CONCRETE MONUMENT, NO IDENTIFICATION, SAID MONUMENT BEING A POINT ON THE EASTERLY RIGHT OF WAY LINE OF ROBERTS ROAD, A 60 FOOT WIDTH RIGHT OF WAY AS NOW ESTABLISHED AND THE SOUTHWESTERLY CORNER OF THE LANDS AS INTENDED TO BE DESCRIBED IN OFFICIAL RECORDS 880, PAGE 1304 OF THE PUBLIC RECORDS OF ST. JOHNS COUNTY; THENCE NORTH 08°25'38" WEST ALONG SAID EASTERLY RIGHT OF WAY LINE, A DISTANCE OF 70.89 FEET TO A POINT ON A CURVE, SAID CURVE BEING CONCAVE WESTERLY AND HAVING A RADIUS OF 894.00; THENCE SOUTHERLY ALONG THE ARC OF SAID CURVE DEPARTING SAID RIGHT OF WAY LINE, THROUGH A CENTRAL ANGLE OF 04°43'32", AN ARC DISTANCE OF 73.73 FEET TO THE SOUTHERLY LINE OF SAID LANDS AS INTENDED TO BE DESCRIBED IN OFFICIAL RECORDS 880, PAGE 1304 OF THE PUBLIC RECORDS OF SAID COUNTY, SAID CURVE BEING SUTTENED BY A CHORD BEARING AND DISTANCE OF SOUTH 15°49'16" EAST, 73.71 FEET; THENCE NORTH 85°20'20" WEST ALONG THE SOUTHERLY LINE OF SAID LANDS AS INTENDED TO BE DESCRIBED IN OFFICIAL RECORDS 880, PAGE 1304 OF THE PUBLIC RECORDS OF SAID COUNTY, A DISTANCE OF 9.74 FEET TO THE POINT OF BEGINNING.

CONTAINING 374 SQUARE FEET OR 0.01 ACRES, MORE OR LESS.



SECTION 39, TOWNSHIP 5 SOUTH, RANGE 27 EAST
OFFICIAL RECORDS 880, PAGE 1304

TABLE OF ABBREVIATIONS

- PC - POINT OF CURVATURE
- PT - POINT OF TANGENCY
- POC - POINT ON CURVE
- O.R. - OFFICIAL RECORDS
- CH - CHORD
- R - RADIUS
- Δ - DELTA
- L - ARC LENGTH

GENERAL NOTES:

1. BEARINGS ARE BASED ON THE WESTERLY RIGHT-OF-WAY LINE OF ROBERTS ROAD, PER PLAT OF MILL'S COVE, MAPBOOK 15, PAGE 41, AS BEING S07°29'30" E.
2. THIS IS SPECIFIC PURPOSE SURVEY OF A SKETCH AND LEGAL DESCRIPTION ONLY. REVEY ONLY, THIS IS NOT A BOUNDARY SURVEY. THIS SURVEY WAS PREPARED WITHOUT THE BENEFIT OF ABSTRACT OR TITLE COMMITMENT. THIS COMPANY BEARS NO RESPONSIBILITY TO ANY CLAIMS MADE BY SUCH INSTRUMENTS.

I HEREBY CERTIFY, that this map graphically depicts the results of a sketch made under my responsible direction and complies with the latest Minimum Technical Standards for Surveys as promulgated by the Florida State Board of Professional Surveyors and Mappers, Chapter 61C17-8, Florida Administrative Code; Pursuant to Section 472.027, Florida Statutes; subject to all notes and notations shown hereon.

05/15/03
DATE OF SIGNATURE
Albert D. Bradshaw
ALBERT D. BRADSHAW, P.S.M., FLORIDA CERTIFICATION NO. 5257

PRIVETT-NILES and ASSOCIATES, INC.
SURVEYING AND MAPPING CONSULTANTS
LICENSED BUSINESS No. 6824
3000 N. PONCE DE LEON BOULEVARD, SUITE "D"
ST. AUGUSTINE, FLORIDA 32084
(904) 829-2591 FAX: (904) 829-5070