

RESOLUTION NO. 2014- 147
RESOLUTION OF THE BOARD OF COUNTY
COMMISSIONERS OF ST. JOHNS COUNTY, FLORIDA
APPROVING A PLAT FOR OXFORD ESTATES PHASE ONE

WHEREAS, OXFORD ESTATES, LLC, A FLORIDA LIMITED LIABILITY COMPANY, AS OWNER, has applied to the Board of County Commissioners of St. Johns County, Florida for approval to record a plat known as **Oxford Estates Phase One.**

NOW, THEREFORE BE IT RESOLVED BY THE BOARD OF COUNTY COMMISSIONERS OF ST. JOHNS COUNTY, FLORIDA, as follows:

Section 1. The above-described subdivision plat and its dedicated areas depicted thereon are conditionally approved and accepted by the Board of County Commissioners of St. Johns County, Florida subject to Sections 2, 3, 4, 5 and 6.

Section 2. A Required Improvements Bond in the amount of \$396,843.45 has been filed with the Clerks office.

Section 3. A Required Improvements Bond in the amount of \$164,332.18 will be required for maintenance.

Section 4. The approval and acceptance described in Section 1 shall not take effect until the Clerk has received a title opinion, certificate, or policy pertaining to the real property that is the subject of the aforementioned subdivision plat which opinion, certificate or policy is in a form acceptable to the County Attorney or Assistant County Attorney.

Section 5. The Clerk is instructed to file and record the consent and joinder (s) to the plat executed by all mortgages identified in the title opinion or certificate of the title in Section 4.

Section 6. The approval and acceptance described in Section 1 shall not take effect until the plat has been signed by each of the following departments, person or offices:

- a) Chairman or Vice-Chairman of the Board of County Commissioners of St. Johns County, Florida;
- b) Office of the County Attorney;
- c) County Growth Management Department;
- d) Office of the County Surveyor; and
- e) Clerk of Courts.

The Clerk shall not sign or accept the Plat for recording until it has been signed by each of the above persons or entities described in a) through d) above. If the plat is not signed and accepted by the Clerk for recording within 14 days from the date hereof, then the above-described conditional approval shall automatically terminate. If the plat is signed by the Clerk on or before such time, the conditions described herein shall be deemed to have been met.

ADOPTED by the Board of County Commissioners of St. Johns County, Florida, this 3rd day of June, 2014.

**BOARD OF COUNTY COMMISSIONERS
OF ST. JOHNS COUNTY, FLORIDA**


BY: _____


John H. Morris, Chair

ATTEST: Cheryl Strickland



Deputy Clerk



Attachment 2

Plat Map

OXFORD ESTATES - PHASE ONE

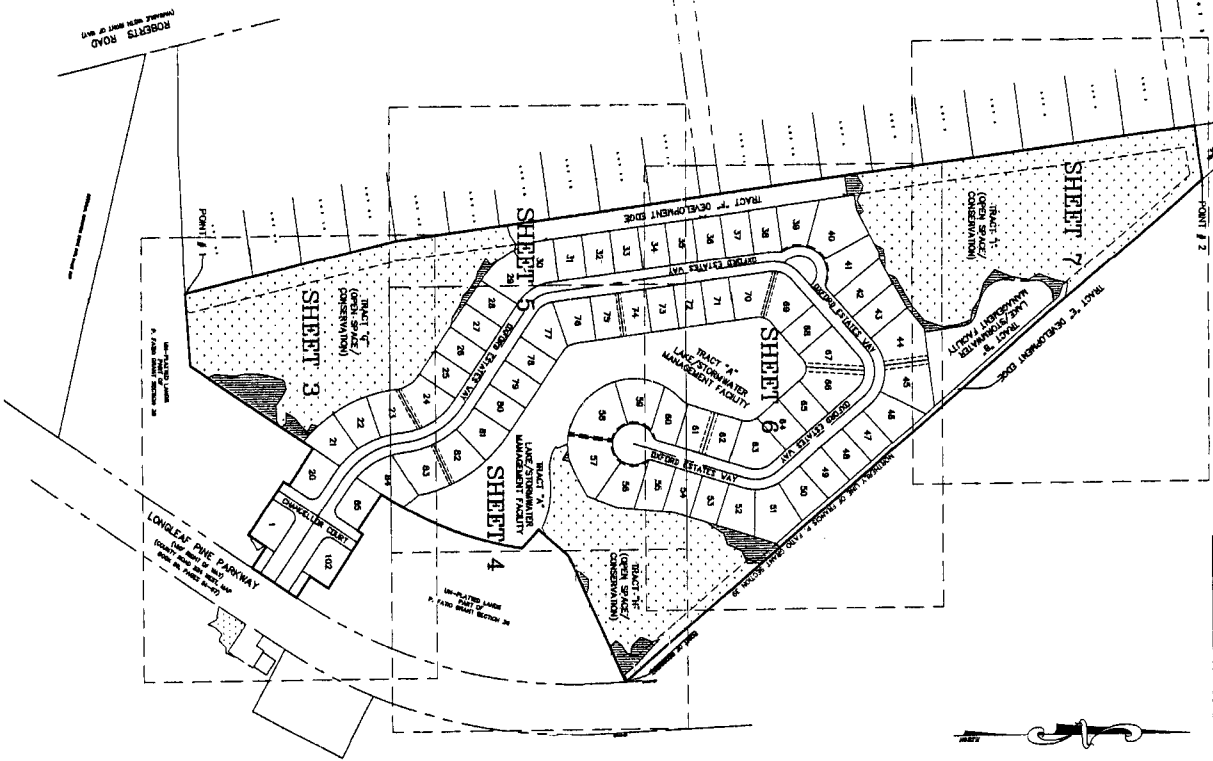
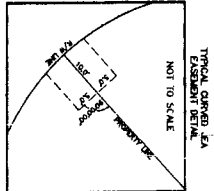
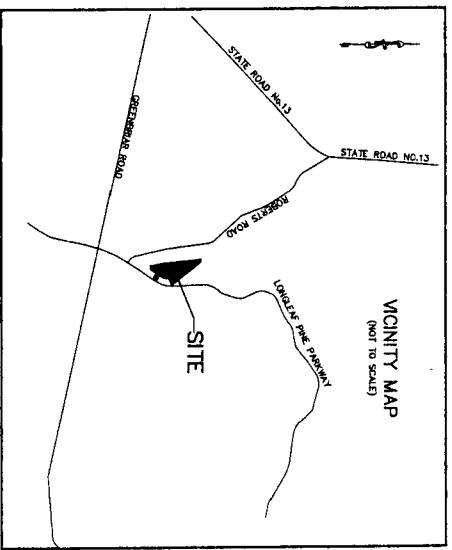
A PORTION OF THE FRANCIS P. FATO GRANT, SECTION 39, TOWNSHIP 5 SOUTH, RANGE 27 EAST, ST. JOHNS COUNTY, FLORIDA

SHEET LAYOUT (NOT TO SCALE)

MAP BOOK _____ PAGE _____
SHEET 2 OF 7 SHEETS

- NOTES:**
1. REARINGS SHOWN HEREON ARE REFERENCED TO THE STATE PLANE COORDINATES AS INDICATED HEREON AND ARE BASED ON THE NORTHERLY LINE OF THE SUBDIVISION.
 2. NOTICE: THIS PLAT AS RECORDED IN ITS ENTIRETY FROM ITS OFFICIAL DEPOSITION OF THE SUBDIVISION LANDS DESCRIBED HEREON AND WILL IN NO MANNER BE SUPERSEDED BY ANY OTHER DEEDS, CONTRACTS, OR OTHER INSTRUMENTS.
 3. CORROBORATIVE SURVEYS HAVE BEEN MADE AND THE NECESSARY WRITTEN APPROVALS FROM THE RECORDING OFFICE HAVE BEEN OBTAINED.
 4. THE NECESSARY WRITTEN APPROVALS FROM THE RECORDING OFFICE HAVE BEEN OBTAINED FOR THE REMOVAL OF THE EXISTING WETLANDS AND THE INSTALLATION OF THE NECESSARY WRITTEN APPROVALS FROM THE RECORDING OFFICE.
 5. THE NECESSARY WRITTEN APPROVALS FROM THE RECORDING OFFICE HAVE BEEN OBTAINED FOR THE REMOVAL OF THE EXISTING WETLANDS AND THE INSTALLATION OF THE NECESSARY WRITTEN APPROVALS FROM THE RECORDING OFFICE.
 6. THE NECESSARY WRITTEN APPROVALS FROM THE RECORDING OFFICE HAVE BEEN OBTAINED FOR THE REMOVAL OF THE EXISTING WETLANDS AND THE INSTALLATION OF THE NECESSARY WRITTEN APPROVALS FROM THE RECORDING OFFICE.
 7. THE NECESSARY WRITTEN APPROVALS FROM THE RECORDING OFFICE HAVE BEEN OBTAINED FOR THE REMOVAL OF THE EXISTING WETLANDS AND THE INSTALLATION OF THE NECESSARY WRITTEN APPROVALS FROM THE RECORDING OFFICE.
 8. THE NECESSARY WRITTEN APPROVALS FROM THE RECORDING OFFICE HAVE BEEN OBTAINED FOR THE REMOVAL OF THE EXISTING WETLANDS AND THE INSTALLATION OF THE NECESSARY WRITTEN APPROVALS FROM THE RECORDING OFFICE.
 9. THE NECESSARY WRITTEN APPROVALS FROM THE RECORDING OFFICE HAVE BEEN OBTAINED FOR THE REMOVAL OF THE EXISTING WETLANDS AND THE INSTALLATION OF THE NECESSARY WRITTEN APPROVALS FROM THE RECORDING OFFICE.

POINT	NORTHING	EASTING	DESCRIPTION
1	44392.41	44372.40	FROM - S.W. CORNER OF PLAT
2	44392.85	44342.17	FROM - N.E. CORNER OF PLAT



PREPARED BY SURVEYORS OF FLORIDA, INC.
3751 SAN JOSE PLACE, SUITE 15
JACKSONVILLE, FLORIDA 32257
904-279-0088

LEGEND:

- SET 4"X4" CONCRETE MONUMENT STAMPED
- 1/2" X 1/2" X 1/2" LUMBER DIMENSION NOTED
- 1/2" X 1/2" X 1/2" LUMBER DIMENSION NOTED
- POINT OF COMMENCEMENT
- POINT OF INTERSECTION
- POINT OF BEGINNING
- POINT OF ENDING
- POINT OF COMMENCEMENT
- POINT OF INTERSECTION
- POINT OF BEGINNING
- POINT OF ENDING
- RIGHT OF WAY
- RIGHT OF WAY
- UNAVAILABLE LINE DATA
- UNAVAILABLE LINE DATA