

RESOLUTION NO. 2017- 138


RESOLVED, that the Board of County Commissioners of St. Johns County, Florida, in the County Auditorium of the St. Johns County Administration Building, on June 6, 2017, at 9:00 a.m. or at a date and time as soon thereafter as possible upon petition of qualified landowners, will consider the advisability of exercising the power granted to it by Section 336.09, Florida Statutes 2007, and determine whether it will vacate, abandon, discontinue and close portions of certain streets, alleyways, or roads described as follows:

Legal description as per attached "Schedule A"

and the notice required by Section 336.10, Florida Statutes 2007, is hereby authorized and directed to be published.

ADOPTED by the Board of County Commissioners of St. Johns County, Florida, this 2nd day of May 2017.

BOARD OF COUNTY COMMISSIONERS
OF ST. JOHNS COUNTY, FLORIDA


BY: 
James K. Johns, Chair

ATTEST: Hunter S. Conrad



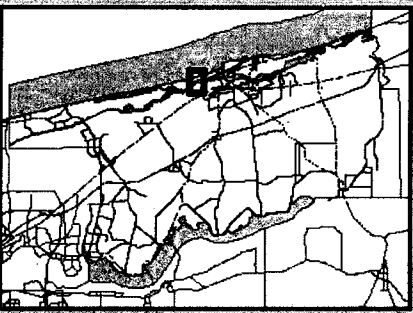
Deputy Clerk

RENDITION DATE 5/4/17



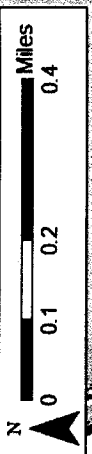
SCHEDULE "A"

All that portion of Palm Street lying between the south line of Third Street and the north line of Fourth Street of the North Beach Subdivision, as recorded in Map Book 3, page 28, of the public records of St. Johns County, Florida.



Atlantic Ocean

VACROA2016-07



LOCATION MAP

Subject Property

VACROA 2016-07 Palm Street (DeBoer) 4/4/2017

Northeast Florida Regional Airport

CITY OF ST. AUGUSTINE

First St
Second St
Third St
Fourth St
Fifth St

Coastal Hwy
Euclid Ave

19 1/2 Eleventh St
Tenth St
Eleventh St
Twelfth St
Oak St
Savannah St
Nineteenth St
Twentieth St
Twenty-Third St
Village Dr

Sixth Ave

Pescado Dr

Salida Way

AERIAL



Second St


Myrtle St

Third St

Fourth St

Fifth St

VACROA2016-07



VACROA 2016-07 Palm Street (DeBoer) 4/4/2017