

RESOLUTION NO. 2017- 94


RESOLVED, that the Board of County Commissioners of St. Johns County, Florida, in the County Auditorium of the St. Johns County Administration Building, on April 18, 2017, at 9:00 a.m. or at a date and time as soon thereafter as possible upon petition of qualified landowners, will consider the advisability of exercising the power granted to it by Section 336.09, Florida Statutes 2007, and determine whether it will vacate, abandon, discontinue and close portions of certain streets, alleyways, or roads described as follows:

Legal description as per attached "Schedule A"


and the notice required by Section 336.10, Florida Statutes 2007, is hereby authorized and directed to be published.

ADOPTED by the Board of County Commissioners of St. Johns County, Florida, this 21st day of March, 2017.

BOARD OF COUNTY COMMISSIONERS
OF ST. JOHNS COUNTY, FLORIDA

BY: 
James K. Johns, Chair

ATTEST: Hunter S. Conrad, Clerk


Deputy Clerk

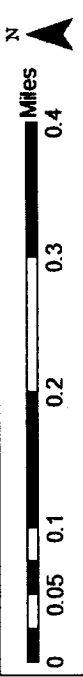
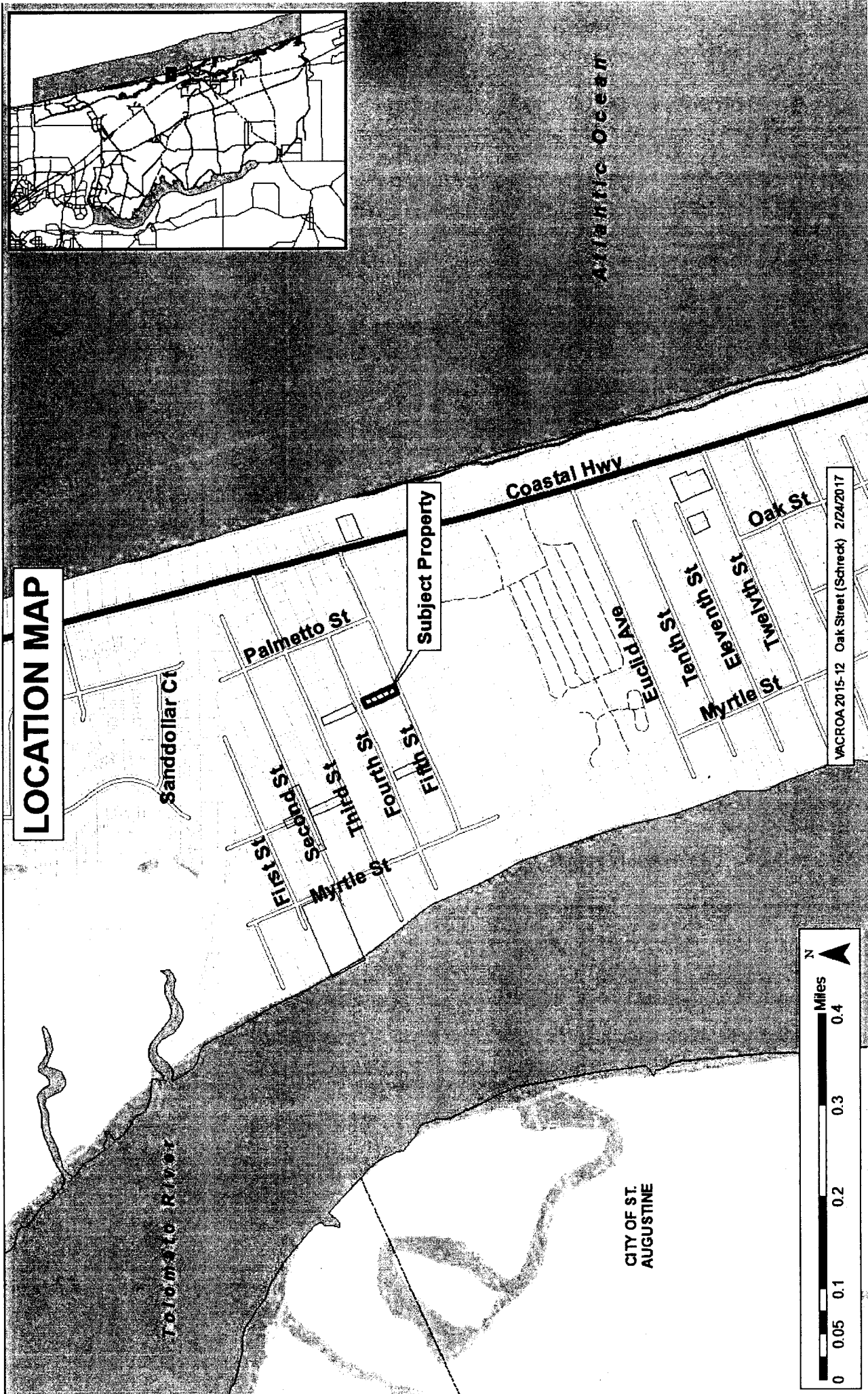
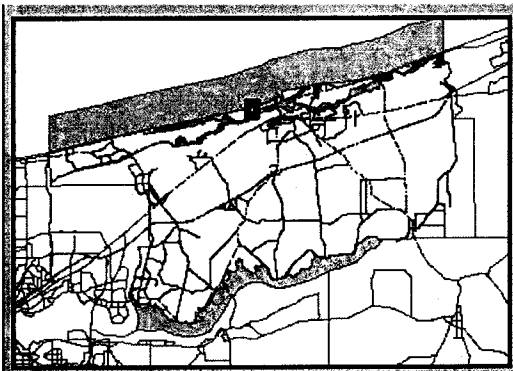
RENDITION DATE 3/23/17



"Schedule A"

That portion of Oak Street that lies Easterly of Lots 1 and 2, Block 15 and Westerly of Lots 15 & 16, Block 14, NORTH BEACH, as recorded in Map Book 3, Page 28, Public Records of St. Johns County

LOCATION MAP



VACROA 2015-12 Oak Street (Schreck) 2/24/2017

Atlantic Ocean

Tomomote River

CITY OF ST. AUGUSTINE

AERIAL MAP



Albany
Ocean

Coastal Hwy

Palmetto St

Palm St

First St

Second St

Third St

Fourth St

Fifth St

Myrtle St

VACROA 2015-12 Oak Street (Schreck) 2/24/2017

VACROA2015-12

