

RESOLUTION NO. 2018-279

A RESOLUTION BY THE BOARD OF COUNTY COMMISSIONERS OF ST. JOHNS COUNTY, FLORIDA, APPROVING THE TERMS OF A PURCHASE AND SALE AGREEMENT AND AUTHORIZING THE COUNTY ADMINISTRATOR, OR DESIGNEE, TO EXECUTE THE PURCHASE AND SALE AGREEMENT ON BEHALF OF THE COUNTY, FOR THE ACQUISITION OF PROPERTY FOR A WELL SITE IN THE INTERNATIONAL GOLF PARKWAY AREA.

RECITALS

WHEREAS, the owner of certain property located west of International Golf Parkway and north of State Road 16 has presented to the County a Purchase and Sale Agreement, attached hereto as Exhibit "A", incorporated by reference and made a part hereof; and

WHEREAS, the purchase price of \$95,000 includes acquiring approximately a one (1) acre well site for installation of a raw water main from the Water Treatment Plant to the well-site. Per Florida Statute 125.355(b), the Board may waive the requirement for an Appraisal for purchases less than \$100,000; and

WHEREAS, acquiring this property is necessary for extension of the existing County-owned Northwest wellfield. The new proposed well site is located northwest of the existing Northwest Water Treatment Plant at International Golf Parkway and future County Road 2209 Corridor; and

WHEREAS, this proposed well site is ideal due to its proximity to the existing transmission infrastructure associated with the wellfield. A site located further from the water treatment plant and wellfield would substantially increase construction costs due to the additional piping that would be required; and

WHEREAS, Northwest St. Johns County is experiencing high growth and the St. Johns County Utility Department is expanding its Northwest Water Treatment Plant from 6 to 9 million gallons per day (with phasing to 12); and

WHEREAS, in addition to meeting increasing water demand in the area, the St. Johns County Utility Department must protect the water quality of its supply. Existing wells should be pumped at lower rates to prevent saltwater intrusion; therefore, this additional well is needed for sufficient capacity of the wellfield. Currently 1 million gallons per day of water is sent to the CR 214 Water Treatment Plant to prevent water quality degradation at that wellfield. In the future, it is proposed that 2 million gallons will be sent each day; and

WHEREAS, it is in the best interest of the public to acquire the property for the health and safety of the citizens of St. Johns County.

NOW, THEREFORE BE IT RESOLVED BY THE BOARD OF COUNTY COMMISSIONERS OF ST. JOHNS COUNTY, FLORIDA, as follows:

1. The above Recitals are incorporated by reference into the body of this Resolution and such Recitals are adopted as findings of fact.

2. In light of this purchase being less than \$100,000, the Board of County Commissioners waive the requirement for an appraisal, as permitted under Florida Statutes Section 125.355(b); and the Board hereby approves the Purchase and Sale Agreement and authorizes the County Administrator, or designee, to execute said Agreement, and take whatever action necessary in order to complete the purchase in compliance with applicable Florida law, including Florida Statute Section 125.355.

3. To the extent that there are typographical, scrivener or administrative errors that do not change the tone, tenor, or concept of this Resolution, then this Resolution may be revised without subsequent approval by the Board of County Commissioners.

4. The Clerk of Court is instructed to file the original Purchase and Sale Agreement in the Public Records of St. Johns County, Florida.

PASSED AND ADOPTED this 4 day of September, 2018.

**BOARD OF COUNTY COMMISSIONERS
ST. JOHNS COUNTY, FLORIDA**

By: Henry Dean
Henry Dean, Chair

ATTEST: Hunter S. Conrad, Clerk

Pam Halterman
Deputy Clerk

RENDITION DATE 9/6/18



PURCHASE AND SALE AGREEMENT

THIS PURCHASE AND SALE AGREEMENT ("Agreement") is made and effective as of _____, 2018 by and between **ST. JOHNS COUNTY, FLORIDA**, a political subdivision of the State of Florida, whose address is 500 San Sebastian View, St. Augustine, Florida 32084 ("Buyer") and **PACETTI PROPERTY LLC** ("Seller"), whose address is 5560 State Road 16, St. Augustine, Florida 32092.

WITNESSETH:

WHEREAS, the County is desirous of purchasing property owned by the Seller and Seller is desirous of selling upon the terms and conditions hereinafter expressed; and

WHEREAS, it is in the public interest for the Buyer to acquire fee simple ownership of the property shown in Exhibit "A", attached hereto, incorporated by reference and made a part hereof, (hereinafter "Property"); and

NOW THEREFORE, it is mutually agreed as follows:

1. The above Whereas are incorporated into the body of this Agreement, and such Whereas are adopted as Findings of Fact.

2. Purchase Price and Deposit.

(a) The purchase price ("Purchase Price") is Ninety Five Thousand Dollars (**\$95,000.00**), subject to the prorations hereinafter provided. The Purchase Price shall be paid as follows:

<u>Payment</u>	<u>Due Date</u>	<u>Amount</u>
(i) Deposit to be held in Escrow by Escrow Agent (hereinafter defined)	Due within thirty (30) days of Commission Approval (hereinafter defined)	\$ 9,500.00
(ii) Cash to Close	Closing Day	\$85,500.00
TOTAL PURCHASE PRICE		\$95,000.00

Payment of the Purchase Price shall be in cash or other immediately available funds.

3. Title Evidence.

(a) Buyer agrees, at his/her sole option and expense, to take all reasonable action to obtain, within forty-five (45) days from the effective date, a title guarantee commitment

("Commitment") issued by a title company authorized to do business in the State of Florida ("Title Company") agreeing to issue to Buyer, upon recording the Deed, an owner's policy of title insurance in the amount of the Purchase Price, insuring Buyer's title to the property subject only to the following (the "Permitted Encumbrances"):

(i) zoning, restrictions, prohibitions, regulations, ordinances and other requirements of any applicable governmental authority;

(ii) the lien of taxes and assessments for the calendar year of the Closing and all subsequent years;

(iii) restrictions and matters appearing on the plat of the Property; and

(b) Buyer shall notify Seller in writing ("Title Notice") within ten (10) days after Buyer's receipt of the Commitment or a denial thereof, if it discloses any defects in the title to the Property, other than the Permitted Encumbrances. Any such defects appearing in the Commitment not timely noted by Buyer in the Title Notice shall be deemed to have been waived by Buyer. In the event the Commitment discloses any defect or denial and such is timely noted in a Title Notice, Seller, at Seller's sole option and expense, shall have sixty (60) days from the date it receives the Title Notice within which to cure such defect or denial (with a corresponding extension to the Closing Date as necessary). If after the expiration of such 60-day period, Seller has not cured title defects or denial, then in such event, Buyer's remedies shall be limited solely to either (x) accepting such title to the Property as Seller shall be able to convey, without adjustment to or diminution of the Purchase Price or (y) terminating this Agreement and receiving a return of the Deposit.

4. Closing. The closing of the sale of the Property ("Closing") shall take place at the offices of the Escrow Agent, ACTION TITLE SERVICES OF ST. JOHNS COUNTY, INC., 3670 US Highway 1 S, Suite 110, St. Augustine, Florida 32086, on or before one hundred twenty (120) days from the date of this Agreement ("Closing Date"), TIME BEING OF THE ESSENCE.

5. Prorations. Any real property taxes shall be prorated on the basis of the 2018 taxes at the highest allowable discount.

6. Seller's Representations. Seller represents to Buyer that he owns fee simple title to the Property and has full right and authority to execute this Agreement and consummate the transactions contemplated hereby subject to the terms, provisions and conditions hereof.

7. Closing Procedure and Documents.

(a) At the Closing, simultaneously with the payment of the Purchase Price by Buyer, Seller shall deliver or cause to be delivered to Buyer the following:

(i) a general warranty deed ("Deed") conveying the fee simple title to the Property,

subject only to the Permitted Encumbrances and the matters referred to on the Commitment;

(ii) a Non-Foreign Certificate and Request for Taxpayer Identification Number "FIRPTA" affidavit to be signed by seller.

(iii) an affidavit in the form required by the Title Company to delete the standard printed exception relating to the "gap" and to remove the standard printed exceptions for mechanics' lien and parties in possession other than Occupancy Tenants (except to the extent the same constitute Permitted Encumbrances).

(b) At the Closing, Buyer shall deliver the cash to close, to Seller, in accordance with Section 2. Buyer shall execute and deliver to Seller such consents and authorizations as Seller may reasonably deem necessary to evidence the authority of Buyer to purchase the Property and to consummate all other actions required to be taken by Buyer under this Agreement.

(c) At the Closing, Seller and Buyer shall mutually execute and deliver to each other a closing statement in customary form.

(d) At the Closing, Seller and Buyer shall execute such further documents and agreements as are reasonably appropriate or reasonably necessary to consummate the transaction as herein contemplated.

8. Closing Expenses. Buyer shall pay the cost of the owner's title policy issued pursuant to the Commitment and the cost of recording the deed, documentary stamps, and any other affiliated recording fees. Seller will be responsible for recording fees for documents related to clearing the title of the property for closing and property taxes to day of closing. Each party shall bear the expense of its own legal counsel.

9. Survey and Legal Description. Between this date and Closing, Buyer shall have the Property surveyed. Buyer shall provide written notice ("Survey Notice") to Seller within 10 days after Buyer's receipt of any such new survey ("Survey") if the Survey discloses any encroachments or any other title defects affecting the Property (other than Permitted Encumbrances). All such encroachments or defects so noted in the Survey Notice are to be regarded for all purposes under this Agreement as title defects and, as such, are to be treated in the manner provided in Section 3. Any such title defects shown on the Survey and not timely noted in the Survey Notice to Seller shall be deemed to have been waived by Buyer.

10. Condition of Property and Buyer's Right of Inspection. Buyer shall have the right for ninety (90) days from the date of this Agreement ("Inspection Termination Date") to enter upon the Property for the purpose of physically inspecting the Property and conducting surveys, studies and tests, or assessments, including but not limited to Phase 1 Environmental Study, Real Estate Appraisal, and Engineering analysis to determine the Property's suitability for Buyer's intended purpose. Seller hereby gives Buyer the right to enter upon, test and inspect the Property at Buyer's

sole cost and risk. Seller agrees to provide Buyer any documents, tests, easements, wetland assessments, environmental assessments, surveys, etc., within their possession that would help Buyer make a suitability decision regarding the property. Buyer agrees to provide Seller with copies of all reports conducted on the Property. If Buyer determines that the Property is unsuitable for any reason, Buyer shall give written notice to Seller advising of such unsuitability and electing to terminate this Agreement on, or prior to, the Inspection Termination Date. Such notice of termination must be given on, or before, the Inspection Termination Date. If such notice is timely given, the Deposit shall be returned to Buyer, and upon such return, this Agreement shall terminate.

11. Default. (a) Default by Seller. If Seller defaults by performance of any of Seller's obligations in this Agreement or breaches any warranty or representation, Buyer may receive an immediate refund of the Deposit, and then at its option either may terminate this Agreement and sue for damages or sue for specific performance. (b) Default by Buyer. If Buyer defaults in the performance of any of Buyer's obligations in this Agreement for any reason, other than the Seller's default or the termination of this Agreement pursuant to the specific provisions hereof, Seller will be entitled to receive the Deposit as Seller's sole and exclusive remedy for any such default, Seller hereby waiving any rights it might otherwise have to sue for damages or specific performance, and this Agreement and the rights of the parties hereunder shall immediately and automatically terminate.

12. Survival. All covenants, terms, provisions, representations and warranties set forth in this Agreement, except as specifically provided otherwise herein, shall at the Closing be merged into the Deed.

13. Counterparts. This Agreement may be executed in one or more counterparts, each of which shall be deemed to be an original but all of which shall constitute one and the same Agreement.

14. Modification Must be in Writing. No modification or termination of this Agreement shall be valid unless executed in writing and signed by the applicable duly authorized representatives of Seller and Buyer.

15. No Waiver. No waiver of any provision of this Agreement shall be effective unless it is in writing and signed by the party against whom it is asserted, and any such written waiver shall only be applicable to the specific instance to which it relates and shall not be deemed to be a continuing or future waiver.

16. Termination of Contract. If Buyer for any reason determines that the Property is unsuitable for the Buyer's intended use, or that there are other circumstances that negatively affect the Buyer's intended use, then Buyer shall give written notice to Seller advising of such unsuitability and electing to terminate this Agreement on or prior to the Inspection Termination Date. If such notice is timely given, the Deposit shall be returned to Buyer, and upon such return, this Agreement shall terminate.

17. Assignability. This Agreement may not be assigned by Seller or Buyer without the written consent of all parties.

18. Time. Time is of the essence of all provisions of this Agreement.

19. Governing Law and Venue. This Agreement shall be construed and enforced in accordance with and governed by the laws of the State of Florida. The invalidation of one or more of the terms of this Agreement shall not affect the validity of the remaining terms. It is agreed venue for determination of such disputes shall be in St. Johns County.

20. Notices. Any notice hereunder must be in writing and delivered personally or by United States Mail, Registered or Certified, Return Receipt Requested; United States Express Mail; or Federal Express or equivalent courier service, and shall be effective only if and when received by the party to be notified. For purposes of notice, the addresses of the parties shall be set forth below or as may be designated by notice to the other from time to time.

Seller: **Pacetti Property LLC**
5560 State Road 16
St. Augustine, Florida 32092

Buyer: **St. Johns County, Florida, a political subdivision**
Of the State of Florida
500 San Sebastian View
St. Augustine, Florida 32084

21. Entire Agreement. This Agreement constitutes the entire agreement between the parties and there are no agreements, representations or warranties, oral or written which have not been incorporated herein.

22. Applicability. This Agreement shall be binding upon and shall inure to the benefits of the parties hereto and their respective successors and, to the extent that assignment is permitted hereunder, their assigns.

23. Commission Dues. There are not any real estate commissions due as a result of this transaction.

24. Board of County Commission Approval. This Agreement is subject to the adoption of a resolution by the St. Johns County Commissioners authorizing the County Administrator to execute this Agreement and approving the performance of this Agreement by Buyer.

25. Effective Date. The effective date of this Agreement shall be the first date upon which this Agreement or its valid counterparties are properly executed by all named parties.

26. Radon Gas. Radon is a naturally occurring radioactive gas that, when it has accumulated in a building in sufficient quantities, may present health risks to persons who are exposed to it over a period of time. Levels of radon that exceed federal and state guidelines have been found in buildings in Florida. Additional information regarding radon and radon testing may be obtained from your county public health unit. (Section 404.056(5), F.S.)

27. Amendment. Notwithstanding any other provision contained in this Agreement, the closing date may be extended by the County, and the Seller, without further action of the Board of County Commissioners of St. Johns County. As a result, the County Administrator may execute an extension of the Inspection Termination Date and Closing Date, without such referenced further action of the Board. This accommodation extends only to extension of the Inspection Termination Date and Closing Date. Any other Amendment of this Purchase and Sale Agreement must be approved by action of the Board of County Commissioners of St. Johns County.

28. Access to Records. The access to, disclosure, non-disclosure, or exemption of records, data, documents, and/or materials associated with this Agreement/Contract shall be subject to the applicable provisions of the Florida Public Records Law (Chapter 119, Florida Statutes). Access to such public records may not be blocked, thwarted, or hindered by placing the public records in the possession of a third party, or an unaffiliated party.

IN WITNESS WHEREOF, the parties hereto have duly executed this Agreement or its counterparts.

WITNESSES:

SELLER:
PACETTI PROPERTY LLC

Shaei Lewis 8/13/2018
Signature Date

Richard A. Pacetti
Richard A. Pacetti Date
Its Managing Member

Shaei Lewis
Print Witness Name

Joyce A. Jouey 8/13/18
Signature Date

Joyce A. Jouey
Print Witness Name

WITNESSES:

BUYER:
ST. JOHNS COUNTY, FLORIDA
A political subdivision of the State of Florida

Signature Date

By: _____
Michael D. Wanchick Date
County Administrator

Print Witness Name

Signature Date

Print Witness Name

ATTEST: Hunter S. Conrad, Clerk

Legally Sufficient:

By: _____
Deputy Clerk

By: _____
County Attorney

Date: _____

Deposit received by

(Escrow Agent), which the Escrow Agent agrees to
return in accordance with the terms and conditions
within the Agreement.

ESCROW AGENT

By: ACTION TITLE SERVICES OF ST. JOHNS
COUNTY, INC

Name: _____

Title: _____

Date: _____

EXHIBIT "A"

PARCEL 6 - WELL SITE

A PART OF THE ANTONIO HUERTAS GRANT SECTION 38, SUBSECTION 6, TOWNSHIP 6 SOUTH, RANGE 28 EAST, ST. JOHNS COUNTY, FLORIDA BEING MORE PARTICULARLY DESCRIBED AS FOLLOWS: FOR A POINT OF REFERENCE COMMENCE AT THE NORTHEASTERLY CORNER OF SAID SUBSECTION 6, OF SAID ANTONIO HUERTAS GRANT, THENCE SOUTH 15°32'56" WEST, ALONG THE EASTERLY LINE OF SAID SUBSECTION 6, A DISTANCE OF 1496.49 FEET TO THE POINT OF BEGINNING; THENCE CONTINUE SOUTH 15°32'56" WEST, ALONG SAID EASTERLY LINE, A DISTANCE OF 205.13 FEET; THENCE NORTH 72°26'34" WEST A DISTANCE OF 237.00 FEET; THENCE NORTH 17°33'26" EAST A DISTANCE OF 205.00 FEET; THENCE SOUTH 72°26'34" EAST A DISTANCE OF 229.81 FEET TO THE POINT OF BEGINNING.

CONTAINING 1.09 ACRES, MORE OR LESS.

EASEMENT J - NON-EXCLUSIVE INGRESS/EGRESS AND UTILITY EASEMENT

A 20.00 FOOT WIDE EASEMENT BEING 10.00 FEET EACH SIDE OF THE FOLLOWING DESCRIBED CENTERLINE; A PART OF THE ANTONIO HUERTAS GRANT SECTION 38, SUBSECTION 6, TOWNSHIP 6 SOUTH, RANGE 28 EAST, ST. JOHNS COUNTY, FLORIDA BEING MORE PARTICULARLY DESCRIBED AS FOLLOWS: FOR A POINT OF REFERENCE COMMENCE AT THE NORTHEASTERLY CORNER OF SAID SUBSECTION 6, OF SAID ANTONIO HUERTAS GRANT, THENCE SOUTH 15°32'56" WEST, ALONG THE EASTERLY LINE OF SAID SUBSECTION 6, A DISTANCE OF 1701.62 FEET TO A POINT; THENCE NORTH 72°26'34" WEST A DISTANCE OF 237.00 FEET; THENCE NORTH 17°33'26" EAST A DISTANCE OF 155.62 FEET TO THE POINT OF BEGINNING; THENCE NORTH 72°26'35" WEST A DISTANCE OF 75.02 FEET TO THE TERMINUS OF SAID CENTERLINE. SAID EASEMENT BEING BOUNDED ON THE WEST BY THE EASTERLY LINE OF AN INGRESS/EGRESS AND UTILITY EASEMENT AS DESCRIBED IN OFFICIAL RECORDS 1837 PAGE 1870 OF THE PUBLIC RECORDS OF ST. JOHNS COUNTY.

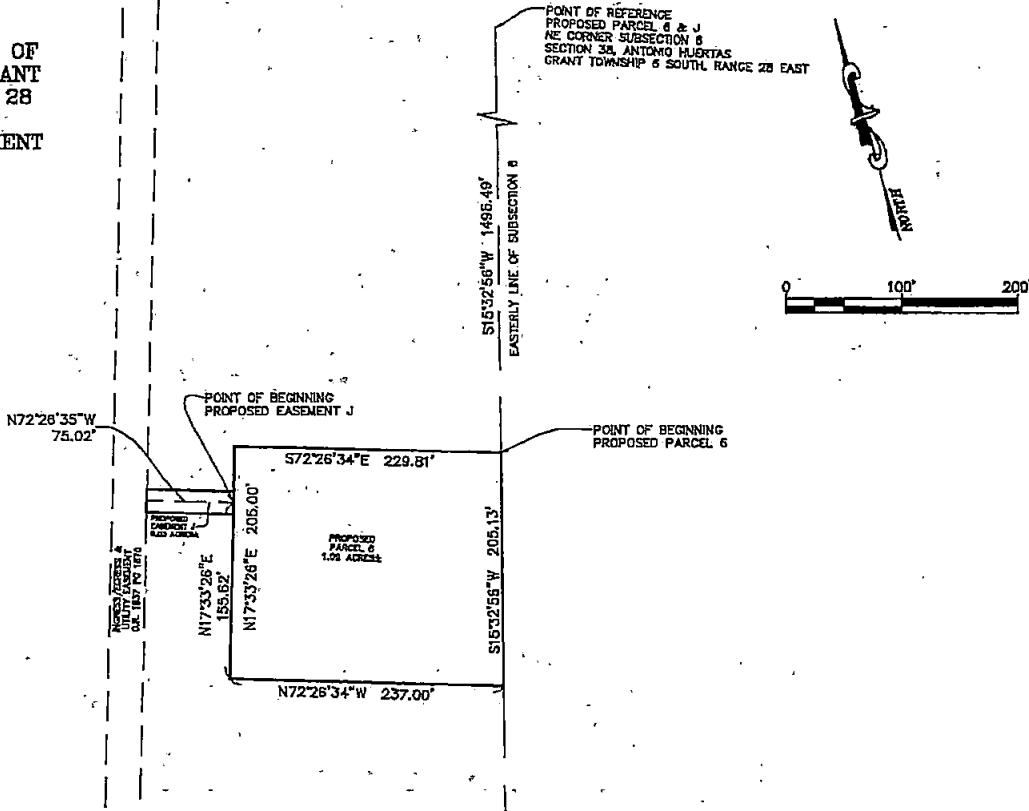
CONTAINING 0.03 ACRES, MORE OR LESS.

**MAP SHOWING A SKETCH OF DESCRIPTION OF
A PORTION OF THE ANTONIO HUERTAS GRANT
SECTION 38, TOWNSHIP 6 SOUTH, RANGE 28
EAST, ST. JOHNS COUNTY, FLORIDA.
FOR: ST. JOHNS COUNTY UTILITY DEPARTMENT**

SURVEYORS NOTES:

1. NOT VALID WITHOUT THE SIGNATURE AND ORIGINAL RAISED SEAL OF A FLORIDA LICENSED SURVEYOR AND MAPPER.
2. NO UNDERGROUND UTILITIES, INSTALLATIONS OR IMPROVEMENTS HAVE BEEN LOCATED, EXCEPT AS SHOWN.
3. NO INSTRUMENTS OF RECORD REFLECTING EASEMENTS, RIGHT OF WAY AND/OR OWNERSHIP WERE FURNISHED THIS SURVEYOR, EXCEPT AS SHOWN.
4. BEARING DATUM BASED ON STATE PLANE COORDINATES, FLORIDA EAST ZONE, IN UNITS OF US SURVEY FEET, REFERENCE TO THE NAD 83/2011.
5. THIS IS A SKETCH OF DESCRIPTION AND DOES NOT PURPORT TO BE AN ACTUAL BOUNDARY SURVEY.
6. DESCRIPTION FURNISHED SEPARATELY.
7. AERIAL PHOTOGRAPHY, IF SHOWN, WAS OBTAINED IN FEBRUARY 2018.


LEGEND
O.R. = OFFICIAL RECORDS
P.G. = PAGE



6/25/18	TO CHANGE TITLE
6/12/18	TO SHOW CHANGES TO PARCEL 6
AMENDMENTS	

**PATRICIA GAIL OLIVER,
P.S.M. NO. 4564
PROFESSIONAL SURVEYOR
AND MAPPER**

**NW WELL FIELDS PARCEL 6
AND EASEMENT J**



**ST. JOHNS COUNTY LAND MANAGEMENT SYSTEMS
SURVEYING AND MAPPING DIVISION**

**500 SAN SEBASTIAN VIEW
ST AUGUSTINE, FLORIDA 32084**

Phone (904) 209-0770 Email: goliver@sjcl.us


DRAWN BY: C.RILEY
FILE NUMBER: S-934

SHEET NO. 1
OF 1

SKETCH DATE: 1/5/2018

SKETCH OF DESCRIPTION

I:\Survey\LandProjects\NW Wells 5 AND 6.dwg\NW Wells 5 AND 6.dwg Plotted: 6/25/2018 9:42 AM By: Charles Riley



2013 Aerial Imagery

0 250 500
Feet

August 6, 2018

Proposed Future Well Site

Northwest Wellfield

Land Management
Systems
Real Estate
Division
(904) 209-0764

Disclaimer:
This map is for reference use only.
Data provided are derived from multiple
sources with varying levels of accuracy.
The St. Johns County Real Estate
Division disclaims all responsibility
for the accuracy or completeness
of the data shown hereon.

