

RESOLUTION NO. 2019 - 281

A RESOLUTION BY THE BOARD OF COUNTY COMMISSIONERS OF ST. JOHNS COUNTY, FLORIDA, AUTHORIZING THE SHERIFF, OR DESIGNEE, TO SUBMIT AN APPLICATION SEEKING FUNDING ASSISTANCE THROUGH THE FLORIDA DEPARTMENT OF LAW ENFORCEMENT FEDERAL FISCAL YEAR 2018 EDWARD BYRNE MEMORIAL JUSTICE ASSISTANCE GRANT (JAG), STATE SOLICITATION, AND AUTHORIZING THE CHAIR TO EXECUTE A CERTIFICATE OF PARTICIPATION ON BEHALF OF THE COUNTY.

RECITALS

WHEREAS, the Florida Department of Law Enforcement anticipates an award from the United States Department of Justice through the Edward Byrne Memorial Justice Assistance Grant (JAG) Formula Program: State Solicitation, in the amount of \$61,164 for St. Johns County; and

WHEREAS, JAG funded projects may be used by St. Johns County local units of government to support a broad range of activities to prevent and control crime and to improve the criminal justice system.; and

WHEREAS, the St. Johns County Sheriff's Office, together with the City of St. Augustine Police Department, and City of St. Augustine Beach Police Department, are requesting to use the grant funding for equipment totaling \$61,164; and

WHEREAS, the FDLE requires the Board of County Commissioners to authorize their acceptance through a Certificate of Participation; and

WHEREAS, after a review of the Grant announcement materials, the County has determined that nothing contained in the Grant application negatively impacts the interests of the County; and

NOW, THEREFORE BE IT RESOLVED, by the Board of County Commissioners of St. Johns County, Florida that:

Section 1. The above Recitals are incorporated by reference into the body of this Resolution, and such Recitals are adopted as Findings of Fact.

Section 2. The Board of County Commissioners hereby approves and authorizes the Sheriff of St. Johns County, Florida, or his designee, to submit an application seeking funding assistance through the Florida Department of Law Enforcement Federal Fiscal Year 2017-18 Edward Byrne Memorial Justice Assistance Grant (JAG) and to execute any other paperwork necessary to, or associated with, the grant application.

Section 3. The Board of County Commissioners hereby agrees to serve as the coordinating unit of government for JAG and authorizes the Chair to execute the attached Certificate of Participation on behalf of the County.

Section 4. To the extent that there are typographical or administrative errors or omissions that do not change the tone, tenor, or context of this Resolution, this Resolution may be revised without subsequent approval of the Board of County Commissioners.

PASSED AND ADOPTED by the Board of County Commissioners of St. Johns County, Florida, this 12th day of September, 2019.

**BOARD OF COUNTY COMMISSIONERS
OF ST. JOHNS COUNTY, FLORIDA**

By: Paul M. Waldron
Paul M. Waldron, Chair

ATTEST: HUNTER S. CONRAD, CLERK

By: Pam Hatterman
Deputy Clerk

RENDITION DATE 9/17/19



25 July 2019

Ms. Rona Kay Cradit
Bureau Chief
Office of Criminal Justice Grants
Florida Department of Law Enforcement
2331 Phillips Road
Tallahassee, Florida 32308

Dear Ms. Cradit,

In compliance with State of Florida Rule 11D-9, F.A.C., St. Johns County approves the distribution of \$61,164.00 in funding from Federal Fiscal Year 2018 for the Edward Byrne Memorial JAG Program for the following projects within St. Johns County:

Sub-grantee:	Title of Project	Dollar Amount
St. Johns County Sheriff's Office	Traffic Safety Initiative	\$28,747.00
City of Saint Augustine	St. Augustine Police Department Park Safety Initiative	\$18,961.00
City of St. Augustine Beach	St. Augustine Beach Police Department Specialty Equipment Utilization Project	\$13,456.00
	TOTAL:	\$61,164.00

Sincerely,

Paul Waldron, Chairman
St. Johns County Board of Commissioners

Cc: St. Johns County Board of Commissioners



QUOTE
2030926

applied concepts, inc.

855 E. Collins Blvd
Richardson, TX 75081
Phone: 972-398-3780
Fax: 972-398-3781

National Toll Free: 1-800- STALKER

Inside Sales Partner: Dan Troutt
972-801-4888

Page 1 of 1
Date: 08/05/19
Reg Sales Mgr: Scott Berry
972-837-5129

Effective From : 08/05/2019

Valid Through: 11/03/2019

Lead Time: 21 working days

Bill To: St Johns Co Sheriff's Ofc 4015 Lewis Speedway St Augustine, FL 32084-8611	Customer ID: 320951 Accounts Payable	Ship To: St Johns Co Sheriff's Ofc 4015 Lewis Speedway St Augustine, FL 32084-8611	<i>FedEx Ground</i> Sergeant Terry Shirley
--	--	--	---

Grp	Qty	Package	Description	Wrnty/Mo	Price	Ext Price
1	1	803-0002-00	Stalker II Moving Radar (MDR)	24	\$2,364.00	\$2,364.00

Ln	Qty	Part Number	Description	Price	Ext Price
1	1	200-0672-00*	Stalker II Moving Radar		\$0.00
2	1	200-0922-00	Stalker II Ergonomic Remote Control, Screw Latch		\$0.00
3	1	200-0944-02	Lithium-Ion Battery Handle, SII, Lidar X-Series		\$0.00
4	1	200-0839-00	Desktop Charger for LI-ON Battery Handle		\$0.00
5	1	200-0769-00	25 MPH/40 KPH KA Tuning Fork		\$0.00
6	1	200-0770-00	40 MPH/64 KPH KA Tuning Fork		\$0.00
7	1	200-0700-00	Stalker II Short Dash Mount		\$0.00
8	1	155-2286-50	Stalker II CAN/VSS Cable		\$0.00
9	1	200-0675-00	Stalker II User Manual		\$0.00
10	1	011-0069-00	Stalker II MDR Quick Reference		\$0.00
11	1	035-0372-01	Hard Case w/Shipping Box, Sport2/Pro II/SDR		\$0.00
12	1	060-1000-24	24-Month Warranty		\$0.00
13	1	006-0288-00	Florida Certificate		\$0.00
14	1	062-0001-00	Software, FL Option		\$0.00

Group Total					\$2,364.00
--------------------	--	--	--	--	-------------------

Product	\$2,364.00	Sub-Total:	\$2,364.00
Discount	\$0.00	Sales Tax 0%	\$0.00
Payment Terms: Net 30 days		Shipping & Handling:	\$17.50
		Total: USD	\$2,381.50

001

This Quote or Purchase Order is subject in all respects to the Terms and Conditions detailed at the back of this document. These Terms and Conditions contain limitations of liability, waivers of liability even for our own negligence, and indemnification provisions, all of which may affect your rights. Please review these Terms and Conditions carefully before proceeding.

Optional Accessories

The versatile Stalker II has available mounts, holsters and antenna connections for nearly any application.

Mounts

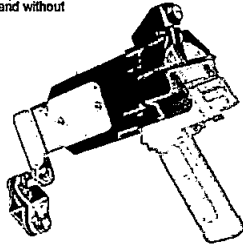
The Stalker II can be dash mounted (with or without handle) in the police vehicle.

A variety of mounts are available for several makes and models of vehicles and motorcycles.




Holster

The holster fully protects the Stalker II when not in use, keeping it safely and securely tucked away on motorcycle patrol. Available with and without keyed lock.



Detachable Battery Handle



With its detachable high-capacity battery handle, the Stalker II is easily mounted to any law enforcement vehicle, and will go from hand-held to dash mount and back to hand-held in a snap.

The intelligent battery charger protects batteries and operates using either the 120 VAC wall adapter or an optional 12 VDC cigarette plug cable.



Stalker II - SDR | Stationary Directional Radar

Stalker II - MDR | Moving Directional Radar

Model/Features

	Stalker II SDR	Stalker II MDR
Moving mode	N/A	Standard
Automatic Same Lane mode (no slower key)	N/A	Standard
VSS operation	N/A	Standard
VSS Moving/Stationary modes auto switching	N/A	Standard
Removable rechargeable Battery Handle	Standard	Standard
Waterproof down to 2 ft of water depth	Standard	Standard
Rugged but lightweight Die-Cast metal body	Standard	Standard
Stopwatch mode	Standard	Standard
Directional sensing	Standard	Standard
Strongest and Faster display in all target modes	Standard	Standard
Faster Target Lock in all target modes	Standard	Standard
Software upgradeable	Standard	Standard
Video interface connector	Standard	Standard
Battery Handle Charger accessory	Standard	Standard
Cordless Remote Control	Optional	Standard
Dash Mount operation	Optional	Standard
Motorcycle operation	Optional	Optional
Motorcycle Holster	Optional	Optional
Wired Remote Control	Optional	Optional
Rear facing antenna	N/A	Optional

StalkerRadar.com



Stalker II - SDR | Stationary Directional Radar
Stalker II - MDR | Moving Directional Radar

The performance and range of a vehicle-mounted radar in a versatile, hand-held lightweight package. The Stalker II includes direction-sensing and moving mode technology and is available in either moving / stationary or stationary-only versions.



- High Performance Design Using Direction-Sensing Technology
- Faster Speed Tracking
- 3 Window Display
- Detachable, Rechargeable, High Capacity Battery Handle
- Rugged, Waterproof Die-Cast Metal Construction
- Plug-n-Play Vehicle Speed Sensing for MDR Model
- Touch Panel Keys with Backlit LCD
- Stalker - Used by more State Agencies than all other radar brands combined

Ergonomic Infrared remote



StalkerRadar.com

STALKER®

Power to Enforce.

applied concepts, inc.
 2609 Technology Drive ■ Plano, Texas 75074
 972.398.3780 ■ Fax 972.398.3781



008-0347-00 Rev J

800-STALKER

STALKER®

Power to Enforce.

Copyright © 2014 Applied Concepts, Inc. All Rights Reserved. Specifications are subject to change.

■ Stalker II MDR | Moving Directional Radar

The Stalker II MDR, moving directional radar, brings direction-sensing technology to a hand-held radar. The Stalker II can automatically distinguish between faster or slower same-lane targets in moving mode without a slower key and can simultaneously track targets closing or going away. The rear antenna option allows the connection to a rear-facing antenna to yield performance of a two-antenna dash-mounted unit. An ergonomic infrared remote control is standard.

■ Stalker II SDR | Stationary Directional Radar

The Stalker II SDR, stationary directional radar, has the range and performance of a vehicle-mounted radar in a versatile hand-held package with patented direction-sensing technology. The ergonomic infrared remote may be added to increase the Stalker II's versatility.

Backlit Rear Display

The 3-window backlit display presents an intuitive user interface with clear messaging and control buttons. It features LCD display windows for simultaneously displaying Strongest Target, Faster Target, with direction arrows that indicate the direction of travel for both the strongest and faster targets along with Patrol Speed (in moving mode).

By displaying both strongest and faster targets simultaneously, the Stalker II can monitor faster vehicles passing larger vehicles and display the speed of both targets.

TRIGGER – Pull the trigger to transmit and release for hold. A pull (to transmit) pull (to hold) operation is optional. The trigger is used in stopwatch mode to perform the start/stop function.

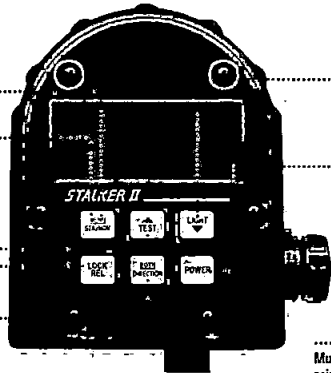
MENU – is used to enter the operator menu.

STAI/MDV – selects stationary or moving mode in the MDR. Not used in the SDR.

▲/TEST – ▲ sets distance in stopwatch mode and increments settings in the operator menu. TEST performs a diagnostic check on the radar.

LOCK/REL – is used to LOCK and RELEASE strong speed targets.

BOTH/DIRECTION – This key is used to select target direction.

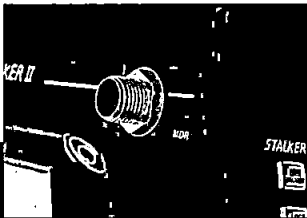


LIGHT/▼ – LIGHT switches the backlight on and off. ▼ sets distance in stopwatch mode and decrements settings in the operator menu.

POWER – toggles the main power ON and Off.

Multi-Function Port – connection point for VSS, external power, and RS-232 data output.


Rear Antenna Option



The Stalker II MDR can be purchased with an optional rear antenna port. With this feature, a second, rear-facing antenna can be connected to the Stalker II MDR to yield the performance of a two-antenna dash-mounted unit either in a patrol vehicle or on a motorcycle.

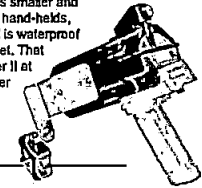


Motorcycle/Waterproof Applications



The Stalker II brings versatility to motorcycle applications as a handlebar mount, with or without the battery handle attached, or used as a traditional hand-held with an optional holster.

Its die-cast-metal case is smaller and lighter than most hand-helds, and the Stalker II is waterproof to a depth of 2 feet. That makes the Stalker II at home on the water as well as on the roadway.



Full-Function Remote Control

The full function remote control adds to the Stalker II's versatility and provides direct access to the operator settings that can also be accessed in the Operator Menu.

▲ – is used to set distance in stopwatch mode and to increment settings in the operator menu.

STRONG LOCK/REL – is used to lock and release strong targets.

ANT – toggles between integral antenna and optional, rear-facing antenna.

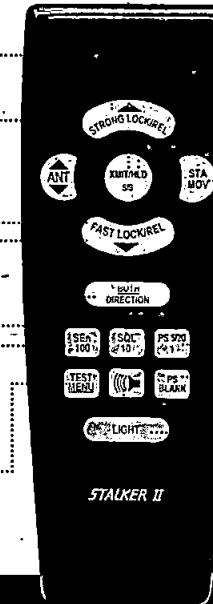
FAST LOCK/REL – is used to lock and release faster targets.

▼ – is used to set distance in stopwatch mode and to decrement settings in the operator menu.

BOTH / DIRECTION – is used to select target direction for both stationary and moving modes.

SEn / 100 – SEn adjusts the sensitivity (range) of the radar. 100 is used for setting distance in stopwatch mode.

TEST / MENU – TEST performs a diagnostic check on the radar; MENU is used to enter the operator menu.



XMIT/HLD – toggles between transmit mode and hold mode.

SS – is the Start/Stop control for stopwatch operation.

STAI/MDV – selects either stationary mode or moving mode.

SOL / 10 – SOL toggles the squelch control on/off. 10 is used for setting distance in stopwatch mode.

PS 5/20 / 1 – PS 5/20 is used to set the minimum patrol speed. 1 is used for setting distance in stopwatch mode.

PS BLANK – will blank a locked patrol speed and it is also used to reacquire a new patrol speed.

🔊 – is used to adjust the Doppler volume and the beep volume.

LIGHT – activates the remote backlight for 6 seconds.

StalkerRadar.com

Power to Enforce.

CERTIFICATE OF PARTICIPATION

**Edward Byrne Memorial
Justice Assistance Grant (JAG) Program**

Ms. Rona Kay Cradit
Office of Criminal Justice Grants
Florida Department of Law Enforcement
2331 Phillips Road
Tallahassee, Florida 32308

Dear Ms. Cradit:

This letter provides notification that the St. Johns County County Board of Commissioners Accepts Declines to serve as the coordinating unit of government for the Florida Department of Law Enforcement's Edward Byrne Memorial Justice Assistance Grant (JAG) Countywide Program.

I understand, for the purposes of the JAG Countywide Program, the county can only request and approve applications for eligible subrecipients. In order to meet eligibility requirements, the county, and each organization or agency identified through the 51% planning process (as provided by Florida Administrative Code, Chapter 11D-9.002), must be able to document compliance with the following requirements prior to receiving a subaward:

- 2 C.F.R. Part 25—*Universal Identifier and System for Award Management (SAM) Requirements*
- 8 U.S.C §1373 & 1644—*Communication Between Governments and the Immigration and Naturalization Service*
- 28 C.F.R. Part 42—*Nondiscrimination; Equal Employment Opportunity; Policies and Procedures*
- 2 C.F.R. §200.318-326—*Federal Procurement Standards*
- 2 C.F.R Part 200.300-309—*Standards for Financial and Program Management*

For purposes of coordinating the preparation of application(s) for grant funds with the Office of Criminal Justice Grants, the following individual is designated as County Coordinator for the county's FY18 JAG Countywide subawards:

Name: <u>Paul M. Waldron</u>	Agency: <u>St. Johns Co. Board of Commissioners</u>
Title: <u>Head Chair</u>	Address: <u>500 San Sebastian View</u>
Email: _____	City: <u>St. Augustine, Florida</u>
Phone: _____	Zip: <u>32084</u>

I acknowledge and understand the responsibility placed upon the county to ensure grant funds are used for improving criminal justice and subawards, as identified through the 51% process, are only approved to eligible subrecipients.

Sincerely,

Chair
_____ County Board of Commissioners

Application for Funding Assistance

Florida Department of Law Enforcement
Justice Assistance Grant - County-wide

Section 2. PROBLEM IDENTIFICATION

General Project Information

Project Title: ST. AUGUSTINE POLICE DEPT PARK SAFETY INITIATIVE
Subgrant Recipient: City of St. Augustine
Implementing Agency: St. Augustine Police Department
Project Start Date: 10/1/2019 **End Date:** 9/30/2020

Problem Identification

St. Augustine, located in Northeast Florida, is the largest municipality in St. Johns County. The County has a population of over 290,000 and its 608 square miles is bounded by the Atlantic Ocean on the east, the St. Johns River on the west, and bisected by the San Sebastian River. The I-95 corridor, U. S. 1 and A-1-A all traverse north-south through the St. John's County, which is immediately south of Duval County.

St. Augustine, is known not only for its location close to beaches and tourist- related businesses and amenities, but also for it's vibrant Historic District and many attractions, all rich in Florida history.

Current statistics show that the county is among the ten fastest growing areas in the State of Florida as well as in the nation. With this type of rapid growth, the need for a new approach to dealing with criminal offenders is even more imperative.

With a decade of decreasing crime rates, the City of St. Augustine has become a highly desirable place to live and work. In order to insure the safety of its citizens and tourists it is necessary for the Police Department to continue to improve the delivery of police service.

On the 25th of July, the Florida Cabinet voted to buy 57 acres of pristine waterfront property in St. Augustine. The monies to purchase the property will come from the Forever Florida Trust Fund, the North Florida Land Trust and the City of St. Augustine. This is the largest parcel of undeveloped waterfront property in the City of St. Augustine. This unique opportunity also has provided The St Augustine Police Dept. with a challenging security issue to resolve.

The City approached both the National and State Park services about administering the property; both declined to take on that responsibility. The city envisions creating a large wilderness park with both hiking and bike trails and other amenities. With this decision the City must also provide for security and the protection of visitors.

With the funds available in the grant the Department believes that utilizing them to buy new equipment is the best way to resolve this new security issue.

Project Summary (Scope of Work)

This situation will provide a major challenge for the St. Augustine Police Department which will have to provide the security and protection to visitors to the park throughout the year. In order to meet that challenge the Department believes that the best use of this year's grant will be to purchase an all-terrain vehicle (ATV) which can be utilized to patrol the hiking paths and trails in the newly acquired park.

