

RESOLUTION NO. 2023-353

A RESOLUTION BY THE BOARD OF COUNTY COMMISSIONERS OF ST. JOHNS COUNTY, FLORIDA, SUPPORTING AND REQUESTING THE UNITED STATES POSTAL SERVICE DESIGNATE THE COMMUNITY OF FLAGLER ESTATES AS AN ALTERNATIVE NAME UNDER THE 32145 ZIP CODE; INSTRUCTING THE CLERK TO PROVIDE A CERTIFIED COPY; PROVIDING AN EFFECTIVE DATE.

RECITALS

WHEREAS, the United States Postal Service (USPS) establishes postal ZIP codes to assist in the efficient sorting and routing of mail and ZIP code boundaries are based on mail routes and delivery points rather than geographic factors; and

WHEREAS, the community of Flagler Estates is located in unincorporated St. Johns County and is a census designated place recognized by the United States Board on Geographic Names (ID 1583341), as depicted on the map attached hereto (“Flagler Estates”); and

WHEREAS, Flagler Estates falls within the geographic area for ZIP code 32145 which is designated Hastings, Florida; and

WHEREAS, the USPS requires any community group seeking to allow customers to use an alternative city name while keeping the same ZIP code to submit the request in writing to the USPS district manager with support from the local governing body; and

WHEREAS, the St. Johns County Board of County Commissioners is the local governing body for Flagler Estates; and

WHEREAS, the Flagler Estates Community Redevelopment Area Steering Committee, has requested the Board of County Commissioners, support and request the USPS designate Flagler Estates as an alternative name under the 32145 ZIP code; and

WHEREAS, it is in the best interest of the residents of Flagler Estates and the County to support this request.

NOW, THEREFORE BE IT RESOLVED by the Board of County Commissioners of St. Johns County, Florida that:

Section 1. The above Recitals are incorporated by reference into the body of this Resolution and such Recitals are adopted as findings of fact.

Section 2. The Board of County Commissioners hereby, supports and requests the

United States Postal Service designate the community of Flagler Estates as an alternative name under the existing 32145 ZIP code.

Section 3. The Clerk of the Court is instructed to provide a certified copy of this Resolution to the United States Postal Service as follows:

United States Postal Service
Attn: Wendy English, District Manager – Florida 1
1100 kings Road
Jacksonville, Florida 32203


Section 4. To the extent that there are typographical, scrivener or administrative errors that do not change the tone, tenor, or concept of this Resolution, then this Resolution may be revised without subsequent approval by the Board of County Commissioners.

Section 5. This Resolution shall become effective upon execution by the Chair.


PASSED AND ADOPTED by the Board of County Commissioners of St. Johns County, Florida, this 19th day of September 2023.

Rendition Date SEP 21 2023

BOARD OF COUNTY COMMISSIONERS OF ST.
JOHNS COUNTY, FLORIDA

By: 
Christian Whitehurst, Chair

ATTEST: Brandon J. Patty,
Clerk of the Circuit Court and Comptroller


Deputy Clerk



August 11, 2023

To Whom it May Concern:

The residents of Flagler Estates reside in the Hastings Postal Code. While we enjoy and recognize the town of Hastings, our residents would appreciate recognition by the United States Postal Service of Flagler Estates own name in the 32145 zip code.

The Board of County Commissioners through a Resolution can request and support the USPS to add Flagler Estates as an option under the 32145 zip code. This is not setting a separate zip code for Flagler Estates, but only recognizing Flagler Estates as a city name recognized for addresses in the 32145 zip code.

The Flagler Estates CRA Steering Committee requests the County's support to have the United State Postal Service add Flagler Estates as an alternate name designation to the 32145 zip code. This would be an addition to the existing Hastings designation already assigned to this zip code. A resolution is required for submission to the United States Postal Service so the Flagler Estates Steering Committee respectfully requests the Commission to direct staff to prepare a resolution for the Commission's consideration to add Flagler Estates to the 32145 zip code.

Respectfully:

A handwritten signature in cursive script that reads "David Williams". The signature is written in black ink and is positioned below the word "Respectfully:".

David Williams

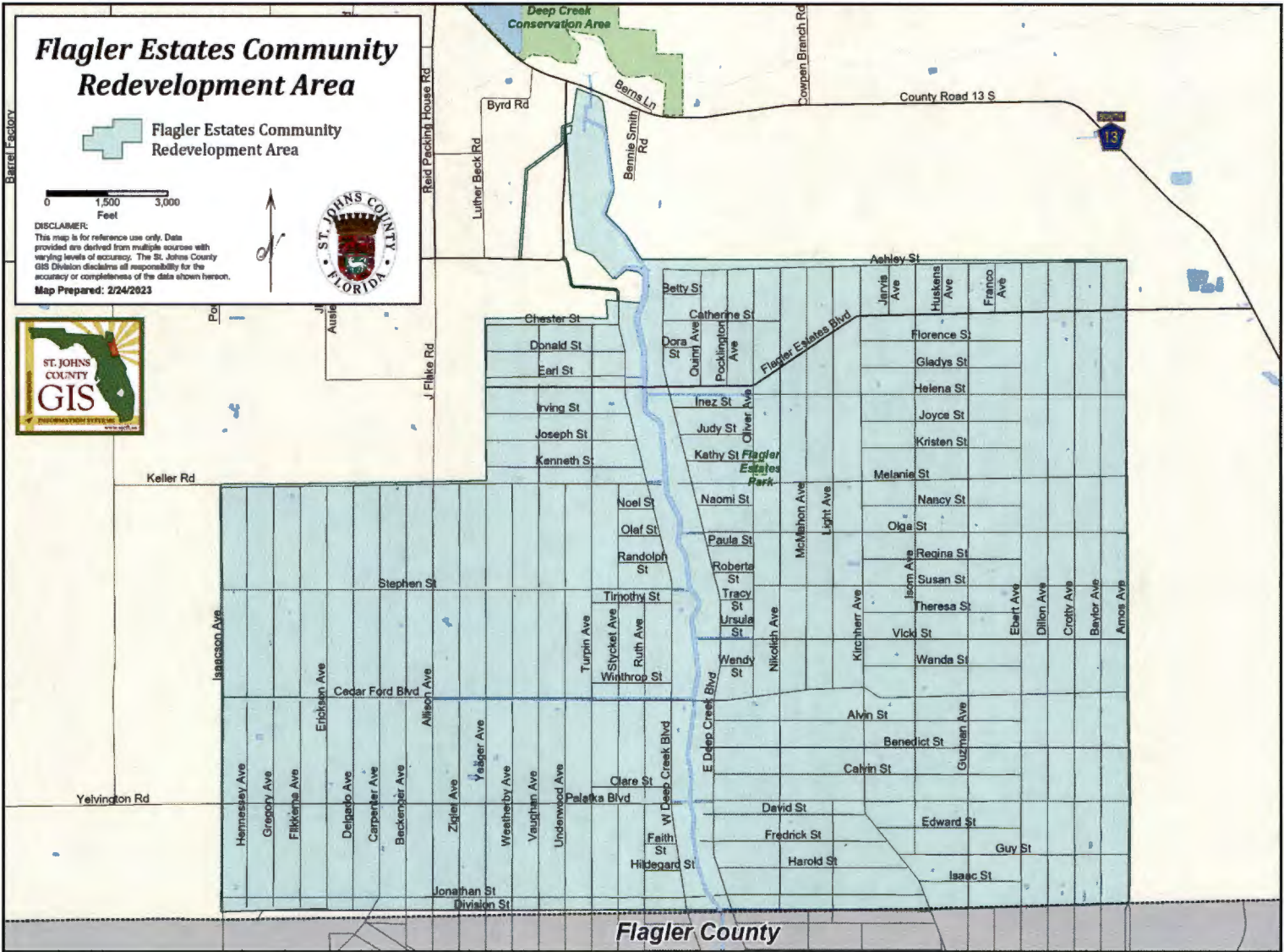
Board Chair


Flagler Estates CRA Steering Committee

Flagler Estates Community Redevelopment Area



DISCLAIMER:
This map is for reference use only. Data provided are derived from multiple sources with varying levels of accuracy. The St. Johns County GIS Division disclaims all responsibility for the accuracy or completeness of the data shown hereon.
Map Prepared: 2/24/2023





Feature Details

Feature ID 2583341

Name Flagler Estates Census Designated Place

Class Census

Feature Code Census Designated Place

Location St. Johns County - Florida

Citation

- Source Type** Text
- Reference** US
- Originator** U.S. Census Bureau
- Distribution Date** March 29, 2010
- Title** Census County/Townships, Census Designated Places (CDP) and Incorporated cities
- Edition**
- Original Citation** Census County/Townships, CDP's and incorporated cities - Bureau of Census, Geography Division, coordinates are located at the centroid. If known, the year the data were compiled follows:

Entry Date March 31, 2010

***Elevation** 3 meters / 10 feet

Designations

History

Description

Census Code	Class Code	GSA Code	OPM Code
22560	U2	-	-

Variant Names

Name ▼ Asc ▼

Name	In Part	Originator	Reference	Series Name	Publication Date	Source URL	Title	Edition	Notes	Additional Information
------	---------	------------	-----------	-------------	------------------	------------	-------	---------	-------	------------------------

Decisions

Name	Date	Authority	Type
------	------	-----------	------

Decision Cards

Filename

Coordinates

Sequence	Coordinates	Map	State
1	29.6441438, -81.4570448 / 29° 38' 38.92" N, 81° 27' 25.36" W	Spuda	FL
2	29.6241248, -81.4634860 / 29° 37' 26.85" N, 81° 27' 48.55" W	Dinner Island	FL

Government Units

Sequence	State or Equivalent	County or Equivalent
1	Florida	St. Johns County

Map

